



**BAYFIELD PARKS, OPEN SPACE,
TRAILS & RECREATION**
APPENDIX

2017

BAYFIELD PARKS, OPEN SPACE, TRAILS AND RECREATION

APPENDIX

PREPARED FOR:

THE TOWN OF BAYFIELD, CO

PREPARED BY:

groundworkstudio

with
RUSSELL PLANNING AND ENGINEERING - civil engineering
FBT ARCHITECTS - architecture

TABLE OF CONTENTS

Appendix 1: Park Inventories and Plans	6
Appendix 2: Architecture Facilities Inventories	25
Appendix 3: Large Equipment Inventory	33
Appendix 4: Stakeholder Information and Interviews	34
Appendix 5: Survey Examples	62
Appendix 6: Survey Results	95
Appendix 7: Financial Analysis	130
Appendix 8: Level of Service and Budget Analysis	133

APPENDIX 1: PARK INVENTORIES AND PLANS

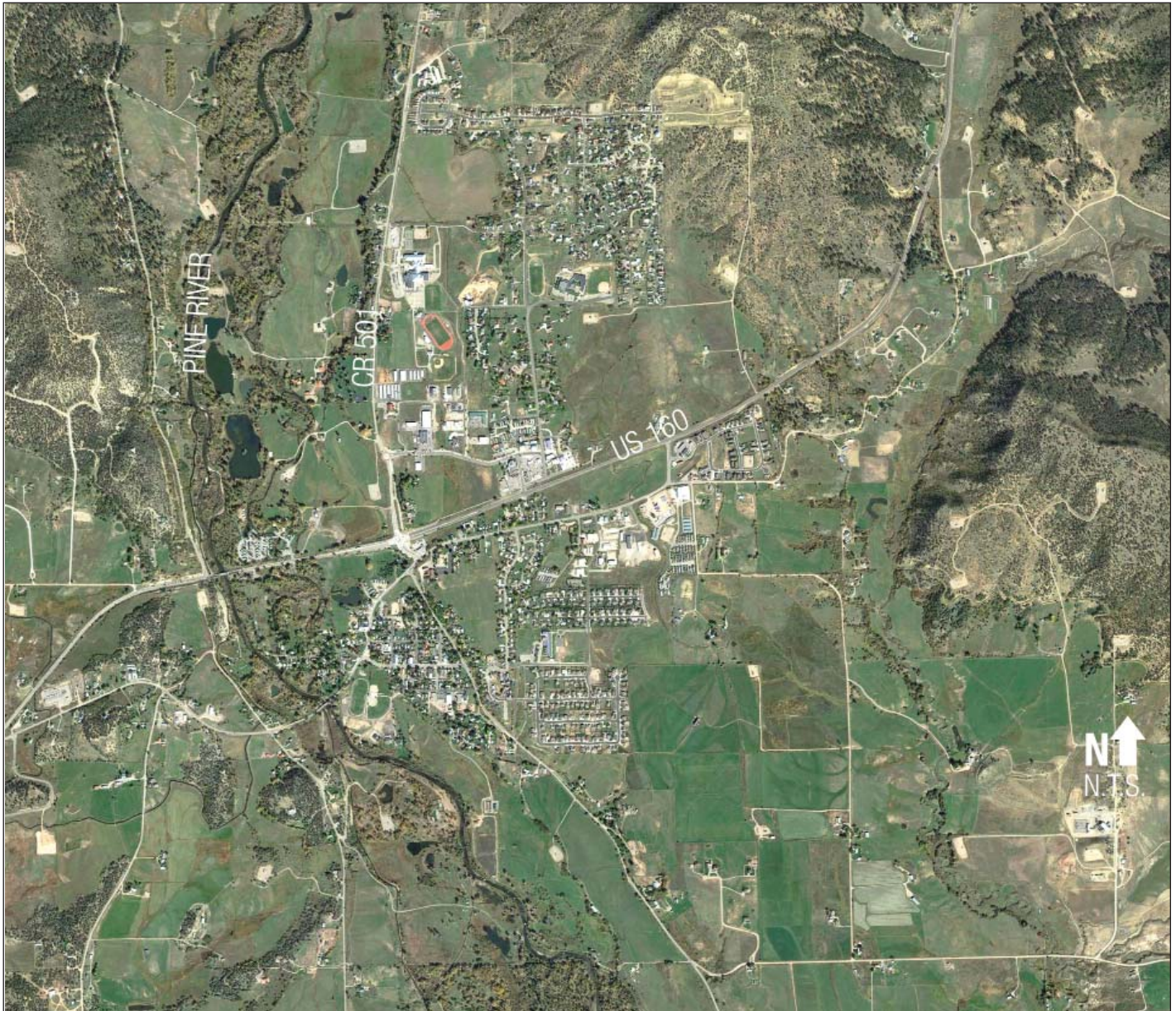


Image 1 Town of Bayfield

EAGLE PARK

Parks and Recreation Facility Inventory

Name: **Eagle Park**

GENERAL INFORMATION			
Category	<input type="checkbox"/> Open Space	Facility Rental	<input checked="" type="checkbox"/> Yes \$50.00 the first 2 hours - \$15.00 additional hours
	<input type="checkbox"/> Neighborhood Park	Trail Connection	<input checked="" type="checkbox"/> yes
	<input checked="" type="checkbox"/> Downtown Park		Deposit \$100 or half of rental
	<input type="checkbox"/> Central Park		
Address	1169 Highway 160B		
Major Park Features	Pavilion, large turf area		
Adjacent Land Use	Residential / Municipal	General Topography	Flat
Development / Renovation History / Dates	Park plans		no
2003 Pavilion was built. 2008 restrooms were added			
PARK AREA CALCULATIONS			
Total park area - acres	91 acres	Developed acres	all
Irrigated turf %	0	Undeveloped acres	<input type="checkbox"/>
Irrigation			
Present	Yes <input checked="" type="checkbox"/>	No	<input type="checkbox"/>
Type of System	Automatic	Drip	<input type="checkbox"/>
	Manual <input checked="" type="checkbox"/>	Sprinkler	<input type="checkbox"/>
Water Source	City	Ditch	River <input checked="" type="checkbox"/>
Plant Material			
Predominant Plant Material	Turf <input checked="" type="checkbox"/>	Deciduous trees	5 Evergreens 2 Shrubs 0
Condition	Good <input checked="" type="checkbox"/>	Fair	<input type="checkbox"/> Poor <input type="checkbox"/>
Parking			
On Street	<input checked="" type="checkbox"/> Paved	<input checked="" type="checkbox"/> Marked	<input checked="" type="checkbox"/> ADA Spaces
Off Street	Unpaved	Unmarked	
Play Equipment			
Design Age	2-5 <input checked="" type="checkbox"/>	5-12	<input checked="" type="checkbox"/>
Accessible	Yes <input checked="" type="checkbox"/>	No	<input type="checkbox"/>
Condition	Good <input checked="" type="checkbox"/>	Fair	<input type="checkbox"/> Poor <input type="checkbox"/>
Skate Park	Condition		
Horseshoe courts	<input checked="" type="checkbox"/>	Condition	good
Soccer Goals	Condition		
Ball Fields			
Football	Condition	Lighting	Yes <input type="checkbox"/> No <input type="checkbox"/> Scheduled Yes <input type="checkbox"/> No <input type="checkbox"/>
Baseball	Condition	Lighting	Yes <input type="checkbox"/> No <input type="checkbox"/> Scheduled Yes <input type="checkbox"/> No <input type="checkbox"/>
Little League	Condition	Lighting	Yes <input type="checkbox"/> No <input type="checkbox"/> Scheduled Yes <input type="checkbox"/> No <input type="checkbox"/>
Soccer	Condition	Lighting	Yes <input type="checkbox"/> No <input type="checkbox"/> Scheduled Yes <input type="checkbox"/> No <input type="checkbox"/>
Track	Condition	Lighting	Yes <input type="checkbox"/> No <input type="checkbox"/> Scheduled Yes <input type="checkbox"/> No <input type="checkbox"/>
Restrooms			
Structural	<input checked="" type="checkbox"/>		
Porta potty	<input checked="" type="checkbox"/>		
Seasonal	Yes <input checked="" type="checkbox"/>	No	<input type="checkbox"/>

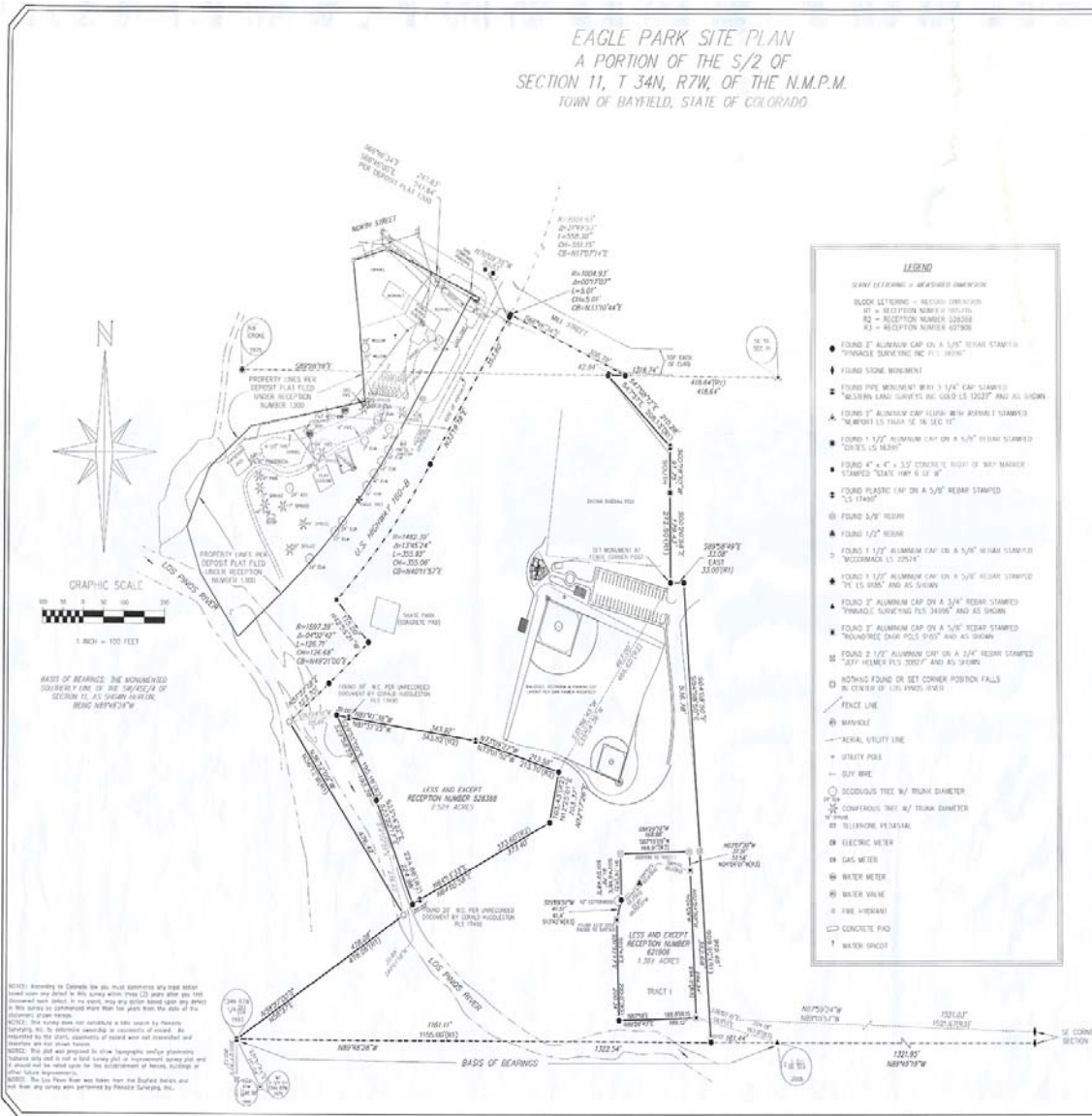
EAGLE PARK INVENTORY

Furnishings	Quantity	Condition	Bear Proof Yes <input type="checkbox"/> No <input checked="" type="checkbox"/>
Tables	5	good	
Benches	20	good	
Trash rec	3		
Shade Structures	1	good	
Water Fountains	X		
Water Hydrants	1	good	
Art Work	X		
Bike Racks	X		
Dog Waste Station	1	good	
Lighting	street	good	
BBQ	3	good	
Hardscape Materials	Quantity	Condition	Walking Path Distance Condition X
Paving	✓	good	
Walks	✓	good	
Plaza			
Signage			
<input type="checkbox"/> Name <input type="checkbox"/> Hours <input type="checkbox"/> Rules <input type="checkbox"/> Sponsors			
River / Fishing Access			
Put in (boat) <input checked="" type="checkbox"/> ADA Access Yes <input type="checkbox"/> No <input checked="" type="checkbox"/> Fishing <input checked="" type="checkbox"/>			

EAGLE PARK PLANS

See digital files for full set

EAGLE PARK SITE PLAN A PORTION OF THE S/2 OF SECTION 11, T. 34N, R. 7W, OF THE N.M.P.M. TOWN OF BAYFIELD, STATE OF COLORADO



LEGEND

MONUMENT = MEASURED DIMENSION

BLK LETTERING = RECEIVED DIMENSION

- R# = RECEPTION NUMBER OR RECEIPT
- R2 = RECEIPT NUMBER 28838
- R3 = RECEIPT NUMBER 67898

- 1 FOUND 1" ALUMINUM CAP ON A 1/4" REBAR STAMPED "Pinnacle Surveying, Inc. P.V. 8089"
- 2 FOUND IRON MONUMENT
- 3 FOUND PIPE MONUMENT WITH 1 1/2" CAP STAMPED "WILLIAM LAND SURVEYS INC. 5020 U.S. 12027" AND AS SHOWN
- 4 FOUND 1" ALUMINUM CAP WITH IRON PIN STAMPED "RECEIVED 15 MAR 26 19 52 11"
- 5 FOUND 1 1/2" ALUMINUM CAP ON A 3/8" REBAR STAMPED "15 17 2003"
- 6 FOUND 1" x 1/2" IRON CONCRETE MONUMENT WITH MARKER STAMPED "STATE 1987 6 12 8"
- 7 FOUND PLASTIC CAP ON A 5/8" REBAR STAMPED "S 5 17 2003"
- 8 FOUND 3/8" REBAR
- 9 FOUND 1/2" REBAR
- 10 FOUND 1 1/2" ALUMINUM CAP ON A 3/8" REBAR STAMPED "WOODBRACK 15 2004"
- 11 FOUND 1 1/2" ALUMINUM CAP ON A 3/8" REBAR STAMPED "79 U.S. 8800 AND AS SHOWN"
- 12 FOUND 1" ALUMINUM CAP ON A 3/4" REBAR STAMPED "Pinnacle Surveying P.V. 8089" AND AS SHOWN
- 13 FOUND 1" ALUMINUM CAP ON A 5/8" REBAR STAMPED "WOODBRACK 15 2004"
- 14 FOUND 1 1/2" ALUMINUM CAP ON A 3/8" REBAR STAMPED "RECEIVED 15 MAR 26 19 52 11"
- 15 FOUND 1 1/2" ALUMINUM CAP ON A 3/8" REBAR STAMPED "STATE 1987 6 12 8"

- 16 NOTHING FOUND ON SET CORNER POSITION FALLS IN CENTER OF 120' PAVED DRIVE

- (C) FENCE LINE
- (L) MANHOLE
- (---) REAL UTILITY LINE
- (- - -) UTILITY POLE
- (---) DIRT DRIVE
- (C) CIRCUMFERENCE TREE BY TRUNK DIAMETER
- (C) CIRCUMFERENCE TREE BY TRUNK DIAMETER
- (---) TELEPHONE PEGMATERIAL
- (---) TELEPHONE METER
- (---) GAS METER
- (---) WATER METER
- (---) WATER VALVE
- (---) FIRE HYDRANT
- (---) CONCRETE PAD
- (---) WATER SHOT

PROPERTY DESCRIPTION - EAGLE PARK

ALL THAT PORTION OF THE FOLLOWING DESCRIBED TRACT OF LAND WHICH LIES SOUTH AND EAST OF THE CENTER LINE OF S 1/2 SECTION 11 AND WEST OF THE NORTHWEST CORNER OF THE EASTWEST QUARTER OF SECTION 11, T. 34N, R. 7W, OF THE N.M.P.M. SECTION 11, T. 34N, R. 7W, OF THE N.M.P.M. COUNTY OF LA PLATA, STATE OF COLORADO MORE PARTICULARLY DESCRIBED AS FOLLOWS:

BEING A TRACT OF LAND 1/4 ACRES MORE OR LESS IN THE NORTHWEST QUARTER OF THE SECTION 11, T. 34N, R. 7W, OF THE N.M.P.M. SECTION 11, T. 34N, R. 7W, OF THE N.M.P.M. COUNTY OF LA PLATA, STATE OF COLORADO, MORE PARTICULARLY DESCRIBED AS FOLLOWS:

BEING A TRACT OF LAND 1/4 ACRES MORE OR LESS IN THE NORTHWEST QUARTER OF THE SECTION 11, T. 34N, R. 7W, OF THE N.M.P.M. SECTION 11, T. 34N, R. 7W, OF THE N.M.P.M. COUNTY OF LA PLATA, STATE OF COLORADO, MORE PARTICULARLY DESCRIBED AS FOLLOWS:

BEING A TRACT OF LAND 1/4 ACRES MORE OR LESS IN THE NORTHWEST QUARTER OF THE SECTION 11, T. 34N, R. 7W, OF THE N.M.P.M. SECTION 11, T. 34N, R. 7W, OF THE N.M.P.M. COUNTY OF LA PLATA, STATE OF COLORADO, MORE PARTICULARLY DESCRIBED AS FOLLOWS:

SURVEYOR'S STATEMENT

I, Thomas C. A., a Registered Professional Land Surveyor in the State of Colorado, do hereby state that this survey was made under my direct supervision and shading that it is in accordance with applicable standards of practice and that it is true and correct to the best of my knowledge and belief.

THOMAS C. A. (Signature)

NOTES: According to Colorado law you must accompany this plat with a bond equal to the amount of the bond required by law. This plat is not a deed and does not convey title. It is a survey plat and is subject to the provisions of the Colorado Surveying Act. This plat was prepared by a licensed professional land surveyor and is subject to the provisions of the Colorado Surveying Act. It is a survey plat and is subject to the provisions of the Colorado Surveying Act. It is a survey plat and is subject to the provisions of the Colorado Surveying Act.

EAGLE PARK SITE PLAN A PORTION OF THE S/2 OF SECTION 11, T. 34N, R. 7W, OF THE N.M.P.M. TOWN OF BAYFIELD, STATE OF COLORADO

Pinnacle Surveying, Inc.
P.O. BOX 1081
BAYFIELD, CO 81722
(970) 884-0863

DATE: 10/20/2004
SCALE: 1" = 100'
PROJECT NO: 04-041
SHEET: 1 OF 1

JOE STEPHENSON PARK INVENTORY

Parks and Recreation Facility Inventory

Name: Joe Stephenson

GENERAL INFORMATION

Category Open Space Neighborhood Park Downtown Park Central Park

Facility Rental (Peak Fri - Sun \$40.00 Off peak Mon - Thurs \$30.00 Warming Kitchen \$15.00)
 Trail Connection Deposit: \$50 or half of rental
 Park \$ 25.00 1st hour, \$15 additional hour Deposit \$50

Address

Major Park Features

Adjacent Land Use General Topography

Development / Renovation History / Dates Park plans

PARK AREA CALCULATIONS

Total park area - acres Developed acres
 Irrigated turf % Undeveloped acres

Irrigation

Present Yes No Type of System
 Automatic Drip
 Manual Sprinkler

Water Source
 City Ditch River

Plant Material

Predominant Plant Material
 Turf Deciduous trees Evergreens Shrubs

Condition Good Fair Poor

Parking

On Street Paved Marked ADA Spaces
 Off Street Unpaved Unmarked

Play Equipment

Design Age 2-5 5-12 Surface Material Bark Poured in place

Accessible Yes No

Condition Good Fair Poor

Skate Park Condition **Good**

Horseshoe courts Condition

Soccer Goals Condition **Not permanently affixed - set up for games**

Ball Fields

Football **as needed** Condition **good** Lighting Yes No Scheduled Yes No
 Baseball Condition **good** Lighting Yes No Scheduled Yes No
 Little League Condition Lighting Yes No Scheduled Yes No
 Soccer **as needed** Condition **good** Lighting Yes No Scheduled Yes No
 Track Condition **good** Lighting Yes No Scheduled Yes No

Furnishings	Quantity	Condition
Tables	3	good
Benches	10	good
Trash rec	5	
Shade Structures		
Water Fountains	2	broken
Water Hydrants	1	
Art Work	<input checked="" type="checkbox"/>	
Bike Racks	1	good
Dog Waste Station	<input checked="" type="checkbox"/>	
Lighting	baseball	good
BBQ	2	good

Bear Proof Yes No

Hardscape Materials	Quantity	Condition
Paving		
Walks	concrete gravel	good
Plaza	<input checked="" type="checkbox"/>	

Walking Path Distance 1/4 mile Condition fair, unmarked

Signage

Name Hours
 Rules Sponsors

River / Fishing Access Ad hoc

Put in (boat) ADA Access Yes No Fishing

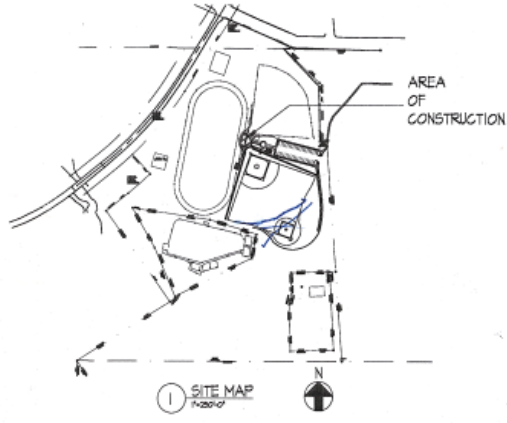
Multi Modal Connections

Trail Bike Transit

JOE STEPHENSON PARK PLANS

See digital files for full set

- 12. SUBCONTRACTORS SHALL MAINTAIN THE PREMISES CLEAN AND ORDERLY AND SHALL PROTECT ALL ADJACENT WORK FROM IT OVER SPRAWL, ETC. ALL FIXTURES, EQUIPMENT, GLAZING, BE LEFT CLEAN AND READY FOR OCCUPANCY UPON PROJECT.
- OR STRUCTURAL CHANGES, OTHER THAN WORK PROCEDURAL BE PROHIBITED UNLESS THE ARCHITECT HAS BEEN NOTIFIED IN WRITING. NOTIFICATIONS DETAINED WITHOUT PROPER SIGNATURE ARE THE RESPONSIBILITY OF THE CONTRACTOR.
- 13. BE BOUND IN STRICT COMPLIANCE WITH MANUFACTURERS' RECOMMENDATIONS AS WELL AS INDUSTRY STANDARDS UNLESS PRIOR APPROVAL HAS BEEN RECEIVED OR MADE BY THE ARCHITECT.
- 14. TO BE VERIFIED FOR PROPER FIT AND ATTACHMENT FOR ALL MECHANICAL, ELECTRICAL, AND SPECIALIZED ALL BE INSTALLED IN STRICT ACCORDANCE WITH SPECIFICATIONS.
- 15. DETECTORS AS REQUIRED BY LOCAL JURISDICTION.
- 16. ALL PLUMBING AND HEATING LINES EXPOSED TO EXTERIOR.
- 17. ANY ITEMS DESCRIBED HEREIN THAT IMPACT PROJECT SHALL BE REQUESTED FROM THE CONTRACTOR VIA A WRITTEN CHANGE ORDER INDICATING GENERAL CONTRACTORS' RESPONSIBILITY TO INCREASE IN CONTRACT SUM OR THE CHANGES FROM THE ITEMS WERE WITHOUT CONSENT OF THE ARCHITECT AND SHALL BELIEVE THE ARCHITECT OF RESPONSIBILITY FOR ANY DELAYS RESULTING FROM SUCH CHANGES.
- 18. PRODUCTS SHALL BE ACCEPTABLE WITH ARCHITECTS AND SPECIFICATIONS.
- 19. CLERK INDICATES THAT, IN HIS PROFESSIONAL OPINION, THE INFORMATION TO THE REGULATORS PUBLISHED JULY 28, 1998 UNDER BOARD WITH DISABLED ACT, IT DOES NOT REPRESENT, IN ANY MANNER, THAT THESE ITEMS COMPLY WITH INTERPRETATIONS OF ADA REQUIREMENTS BY OR COURT DECISIONS, THE ADA IS NOT A BUILDING CODE, AND ENFORCED NOT IN STRICT COMPLIANCE WITH IMPLEMENTATION UNDER THE INTENT OF THE ACT TO ELIMINATE DISCRIMINATION AS SET FORTH IN THE ACT.
- 20. ALL DELIVER TO THE OWNER UPON COMPLETION OF THE WORK, BILL (1) COPY EACH OF ALL DRAWINGS, SPECIFICATIONS, CHANGE ORDERS, AND OTHER NOTIFICATIONS MADE DURING CONSTRUCTION, AND REVISED SHOP DRAWINGS, PRODUCT DATA, SAMPLES AND TESTS. MARK BOTH SETS OF RECORDS "BUILT" AND "AS-BUILT".
- 21. ANY AND ALL ITEMS DESCRIBED IN THE DRAWINGS MAY BE PERFORMED, UNLESS SPECIFICALLY NOTED OTHERWISE, OWNER WILL BE RESPONSIBLE FOR THE CONTRACTOR SHALL BE RESPONSIBLE FOR A. INSPECTING, INVESTIGATING, PROTECTING, RECORDING, CALLING THEM IN THE SAME MANNER AS IF PURCHASED BY CONTRACTOR.
- 22. WORK SHALL BE SKILLED AND KNOWLEDGEABLE IN METHODS AND TO PRODUCE BEST QUALITY LEVELS. REMOVE AND REPAIR SHALL COMPLY WITH REQUIREMENTS SPECIFIED IN THE CONTRACT DOCUMENTS.
- 23. TO HANDLE STORE, REPAIR, MAINTAIN AND OTHERWISE USE AS NEEDED BY MANUFACTURERS APPLICABLE INSTRUCTIONS AND NOT IN A MANNER TO DAMAGE BEST POSSIBLE RESULTS.
- 24. CONNECTION DEVICES AND METHODS FOR SIGNING WORK LINE AND LEVELS, AND WITHIN REQUIREMENTS SPECIFICALLY NOTED OTHERWISE, ALLOW FOR EXPANSION, PERFORMING, BUILDING, HORIZONTAL.
- 25. COPIES OF ALL WARRANTIES, ERECT AND ASSEMBLY CONTRACTORS, SUPPLIERS AND MANUFACTURERS, RETAINS ALL THE WORK COMPLETION.
- 26. TURN OF EXISTING WATER SERVICE PRIOR TO BEGINNING ANY WORK.



PROJECT INFORMATION

APPLICABLE CODES
2009 INTERNATIONAL BUILDING CODES

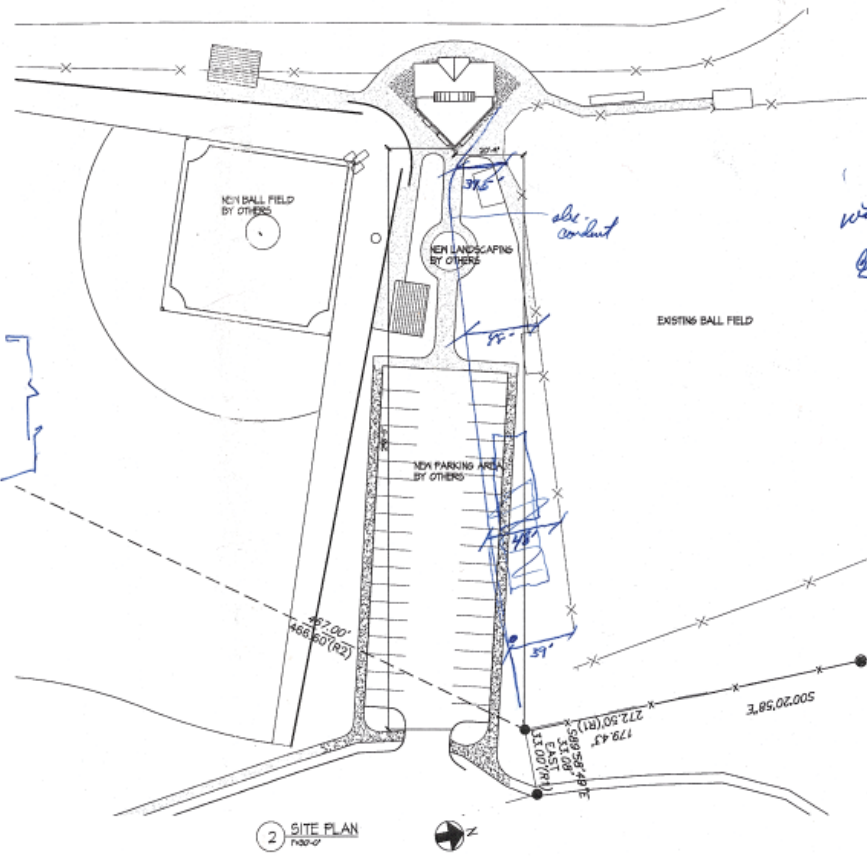
OCCUPANCY TYPE: ACCESSORY USE
GROUP 1-2 PUBLIC RESTROOM

GROUP 1-2 EQUIPMENT STORAGE

CONSTRUCTION TYPE: V-B

AREAS:
ALLOWED: GROUP 1-2: 15,000 SQ. FT.
GROUP 1-2: 15,000 SQ. FT.
ACTUAL: BLDG. GROUP: 1-2: 15,000 SQ. FT.
BLDG. NET: 148,500 SQ. FT.
A-2 NET: 450,000 SQ. FT.
S-2 NET: 216,000 SQ. FT.

OCCUPANCY LOAD:
GROUP 1-2: 100
GROUP 1-2: 1000
TOTAL OCCUPANCY LOAD: 10 PEOPLE



Roof: Max occupancy 10
Install sign

water line 6' off off
to South 25'30"

SHEET INDEX

- A-0 GOVERNMENT / SITE PLAN
- A-1 FOUNDATION PLAN
- A-2 FLOOR PLAN
- A-3 REFLECTED CEILING / FINISH PLAN
- A-4 ROOF PLAN & DETAILS
- A-5 EXTERIOR ELEVATIONS
- A-6 BUILDING SECTIONS
- A-7 HALL SECTIONS
- A-8 INTERIOR ELEVATIONS
- A-9 DETAILS
- S-1 FOUNDATION PLAN
- S-2 ROOF FRAMING PLAN & DETAILS
- P-1 PLUMBING PLAN
- M-1 MECHANICAL PLAN
- M-2 MECHANICAL SCHEDULES & DETAILS
- M-3 MECHANICAL NOTES
- E-1 LIGHTING & POWER PLAN
- E-2 ELECTRICAL SCHEDULE & DETAILS

- 1. CENTER LINE
- 2. METER
- 3. NUMBER
- 4. IN FINCH DETAIL & DRAWN
- 5. LOCAL PANEL
- 6. 1/8" = 1'
- 7. TURN NOTE SYMBOL
- 8. 1/8" = 1'
- 9. 1/8" = 1'
- 10. 1/8" = 1'
- 11. 1/8" = 1'
- 12. 1/8" = 1'

FOR SET OF 10 SHEETS
SEE SET OF 10 SHEETS
FOR SET OF 10 SHEETS
FOR SET OF 10 SHEETS

DNA
DANA HANSEN ARCHITECTURE
2405 BEAR CREEK ROAD

ATHLETIC PARK RESTROOMS
STEPHENSON PARK

SITE PLAN

DATE ISSUED:
8-29-08

DRAWN BY:
DAN

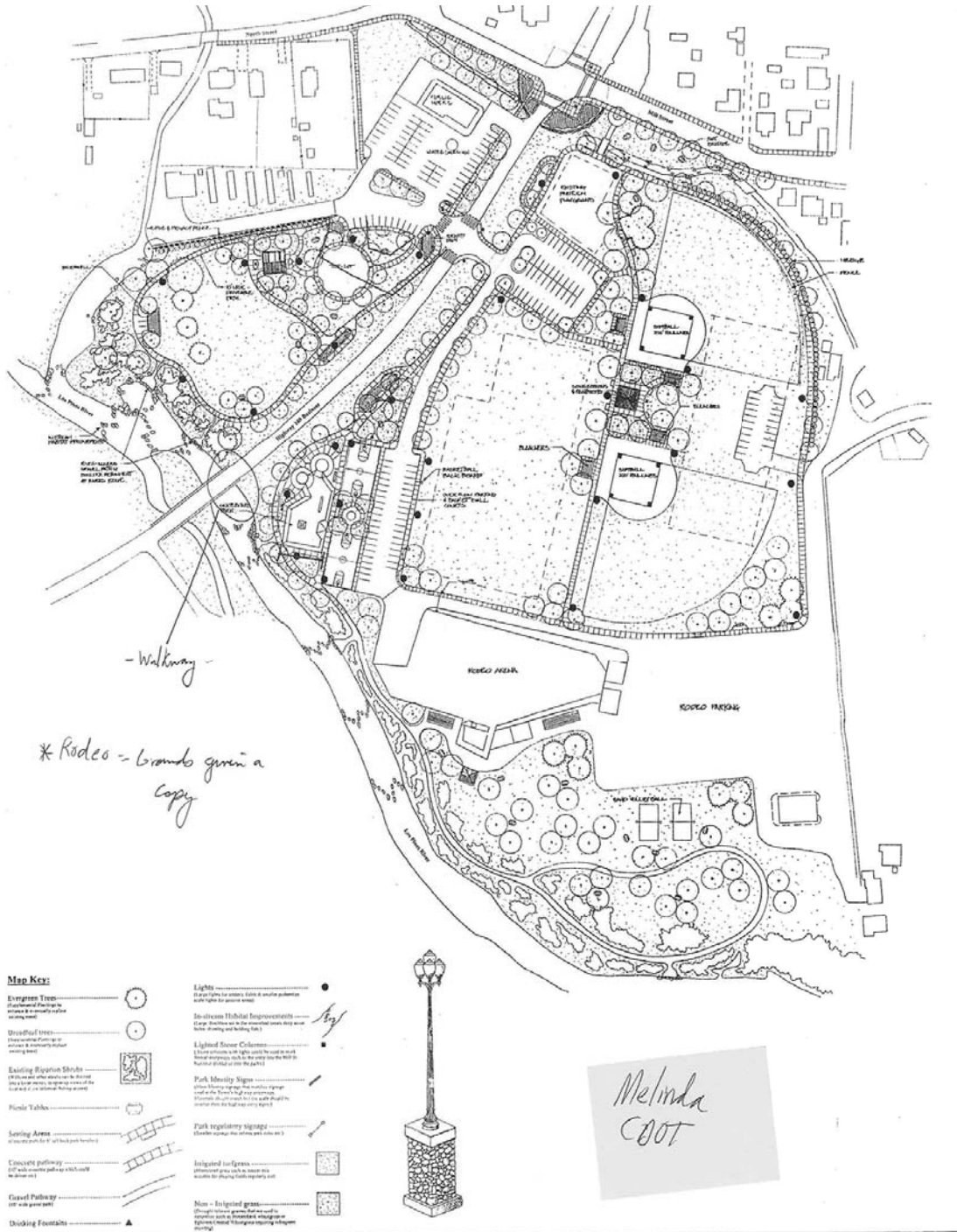
CHECKED BY:
DAN

REVISIONS:

A-1

JOE STEPHENSON PARK PLANS

See digital files for full set



LITTLE PINE RIVER INVENTORY

Parks and Recreation Facility Inventory

Name: Little Pine River

GENERAL INFORMATION

Category Open Space Neighborhood Park Downtown Park Central Park

Facility Rental Trail Connection

Address

Major Park Features

Adjacent Land Use General Topography

Development / Renovation History / Dates Park plans

PARK AREA CALCULATIONS

Total park area - acres Developed acres

Irrigated turf % Undeveloped acres

Irrigation

Present Yes No

Type of System Automatic Drip
Manual Sprinkler

Water Source City Ditch River

Plant Material

Predominant Plant Material Turf Deciduous trees Evergreens Shrubs

Condition Good Fair Poor

Parking

On Street Paved Marked ADA Spaces

Off Street Unpaved Unmarked

Play Equipment

Design Age 2-5 5-12 Surface Material Sand Bark Poured in place

Accessible Yes No

Condition Good Fair Poor

Skate Park Condition

Horseshoe courts Condition **Listed on website, not observed at site visit**

Soccer Goals Condition

Ball Fields

Football	Condition	Lighting Yes <input type="checkbox"/> No <input type="checkbox"/>	Scheduled Yes <input type="checkbox"/> No <input type="checkbox"/>
Baseball	Condition	Lighting Yes <input type="checkbox"/> No <input type="checkbox"/>	Scheduled Yes <input type="checkbox"/> No <input type="checkbox"/>
Little League	Condition	Lighting Yes <input type="checkbox"/> No <input type="checkbox"/>	Scheduled Yes <input type="checkbox"/> No <input type="checkbox"/>
Soccer	Condition	Lighting Yes <input type="checkbox"/> No <input type="checkbox"/>	Scheduled Yes <input type="checkbox"/> No <input type="checkbox"/>
Track	Condition	Lighting Yes <input type="checkbox"/> No <input type="checkbox"/>	Scheduled Yes <input type="checkbox"/> No <input type="checkbox"/>

Restrooms

Structural

Porta potty

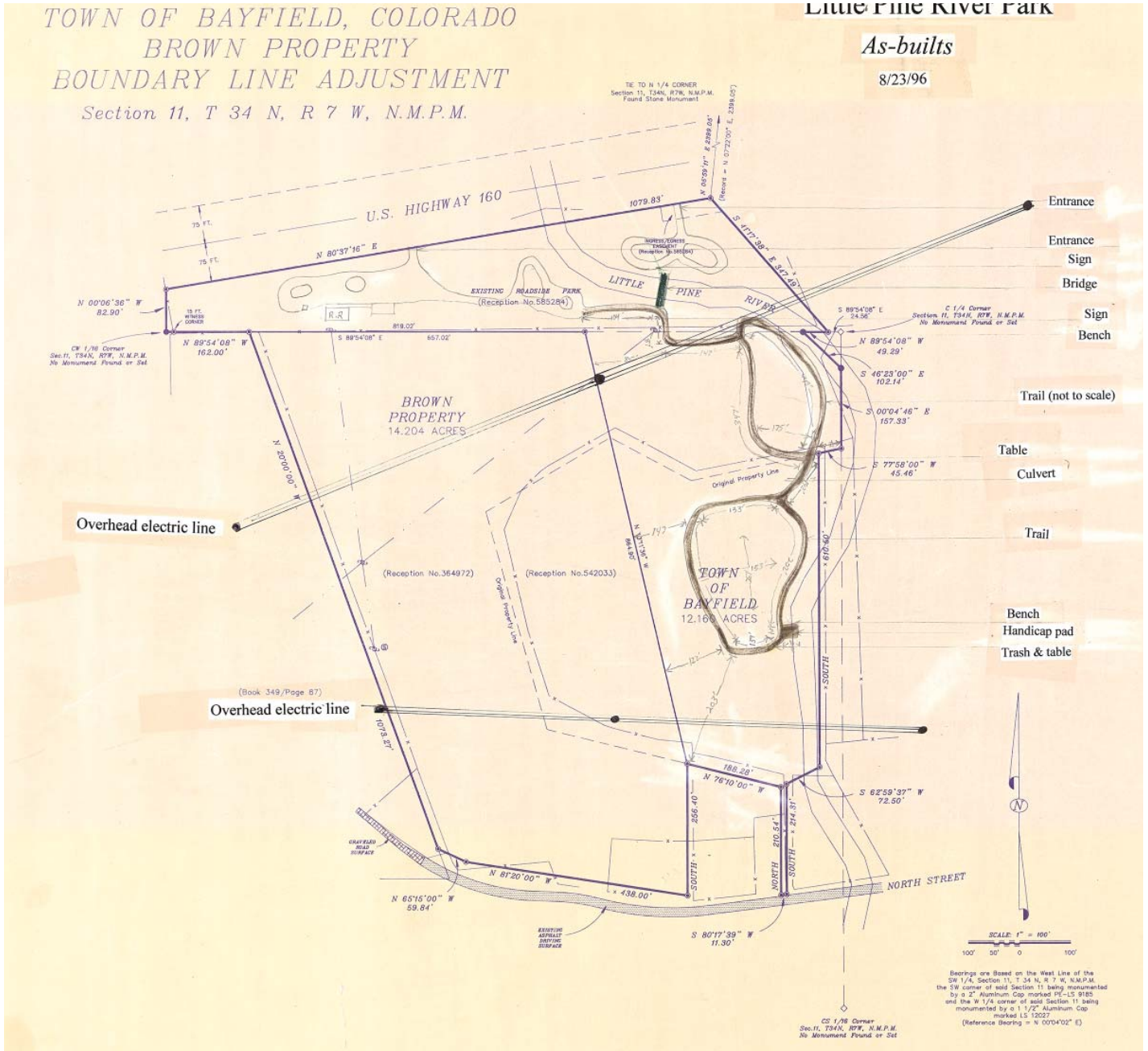
Seasonal Yes No

LITTLE PINE RIVER INVENTORY

Furnishings	Quantity	Condition	
Tables	0		Bear Proof Yes <input type="checkbox"/> No <input checked="" type="checkbox"/>
Benches	5	good	
Trash rec	1		
Shade Structures	X		
Water Fountains	X		
Water Hydrants	X		
Art Work	X		
Bike Racks	X		
Dog Waste Station	X		
Lighting	X		
BBQ	2	good	
Hardscape Materials	Quantity	Condition	
Paving			
Walks			
Plaza			
Signage			
Name	Hours	Endangered species interpretive signs	
Rules	Sponsors		
River / Fishing Access			
Put in (boat)	<input checked="" type="checkbox"/>	ADA Access	Yes <input type="checkbox"/> No <input checked="" type="checkbox"/> Fishing yes
Multi Modal Connections			
Trail	<input checked="" type="checkbox"/>	Bike	<input checked="" type="checkbox"/> Transit
Notes Part of the park is under construction to create wetlands because of the bridge construction			

LITTLE PINE RIVER PARK

See digital files for full set



ROADSIDE PARK INVENTORY

Parks and Recreation Facility Inventory

Name:

GENERAL INFORMATION	
Category <input checked="" type="checkbox"/> Open Space <input type="checkbox"/> Neighborhood Park <input type="checkbox"/> Downtown Park <input type="checkbox"/> Central Park	Facility Rental <input checked="" type="checkbox"/> Trail Connection <input type="checkbox"/> yes: to Little Pine River
Address <input type="text" value="West 160"/>	
Major Park Features <input type="text" value="access to Pine River, picnic areas, Farmers Market"/>	
Adjacent Land Use <input type="text" value="Open space, RV Park"/>	General Topography <input type="text" value="Flat"/>
Development / Renovation History / Dates <input type="text" value="X"/>	
PARK AREA CALCULATIONS	
Total park area - acres <input type="text" value="1.29 ac"/>	Developed acres <input type="text" value="1/4"/>
Irrigated turf % <input type="text" value="0"/>	Undeveloped acres <input type="text" value="3/4"/>
Irrigation	
Present Yes <input type="checkbox"/> No <input checked="" type="checkbox"/>	Type of System
	Automatic <input type="checkbox"/> Drip <input type="checkbox"/>
	Manual <input type="checkbox"/> Sprinkler <input type="checkbox"/>
Water Source	
City <input type="checkbox"/> Ditch <input type="checkbox"/> River <input checked="" type="checkbox"/>	
Plant Material	
Predominant Plant Material	
Turf <input type="checkbox"/> Deciduous trees <input checked="" type="checkbox"/> Evergreens <input checked="" type="checkbox"/> Shrubs <input checked="" type="checkbox"/>	
Condition Good <input checked="" type="checkbox"/> Fair <input type="checkbox"/> Poor <input type="checkbox"/>	
Parking	
On Street <input type="checkbox"/> Paved <input checked="" type="checkbox"/> Marked <input type="checkbox"/> ADA Spaces <input checked="" type="checkbox"/>	
Off Street <input checked="" type="checkbox"/> Unpaved <input checked="" type="checkbox"/> Unmarked <input checked="" type="checkbox"/>	
Play Equipment	
Design Age 2-5 <input type="checkbox"/> 5-12 <input type="checkbox"/>	Surface Material
Accessible Yes <input type="checkbox"/> No <input type="checkbox"/>	Sand <input type="checkbox"/> Bark <input type="checkbox"/> Poured in place <input type="checkbox"/>
Condition Good <input type="checkbox"/> Fair <input type="checkbox"/> Poor <input type="checkbox"/>	
Skate Park	Condition
Horseshoe courts	Condition
Soccer Goals	Condition
Ball Fields	
Football	Condition <input type="checkbox"/> Lighting Yes <input type="checkbox"/> No <input type="checkbox"/> Scheduled Yes <input type="checkbox"/> No <input type="checkbox"/>
Baseball	Condition <input type="checkbox"/> Lighting Yes <input type="checkbox"/> No <input type="checkbox"/> Scheduled Yes <input type="checkbox"/> No <input type="checkbox"/>
Little League	Condition <input type="checkbox"/> Lighting Yes <input type="checkbox"/> No <input type="checkbox"/> Scheduled Yes <input type="checkbox"/> No <input type="checkbox"/>
Soccer	Condition <input type="checkbox"/> Lighting Yes <input type="checkbox"/> No <input type="checkbox"/> Scheduled Yes <input type="checkbox"/> No <input type="checkbox"/>
Track	Condition <input type="checkbox"/> Lighting Yes <input type="checkbox"/> No <input type="checkbox"/> Scheduled Yes <input type="checkbox"/> No <input type="checkbox"/>
Restrooms	
Structural <input checked="" type="checkbox"/>	
Porta potty <input checked="" type="checkbox"/>	
Seasonal Yes <input type="checkbox"/> No <input type="checkbox"/>	

ROADSIDE PARK INVENTORY

Furnishings	Quantity	Condition	
Tables	0		Bear Proof Yes <input type="checkbox"/> No <input checked="" type="checkbox"/>
Benches	5	good	
Trash rec	1		
Shade Structures	X		
Water Fountains	X		
Water Hydrants	X		
Art Work	X		
Bike Racks	X		
Dog Waste Station	X		
Lighting	X		
BBQ	2	good	
Hardscape Materials	Quantity	Condition	
Paving			Walking Path Distance 1 mile Condition good
Walks			
Plaza			

Signage

Name Hours
 Rules Sponsors Endangered species interpretive signs

River / Fishing Access

Put in (boat) ADA Access Yes No Fishing **yes**

Multi Modal Connections

Trail Bike Transit

Notes Part of the park is under construction to create wetlands because of the bridge construction

ROADSIDE PARK PLANS

See digital files for full set



GOSNEY PARK INVENTORY

Parks and Recreation Facility Inventory

Name: **Gosney**

GENERAL INFORMATION	
Category	<input type="checkbox"/> Open Space <input checked="" type="checkbox"/> Neighborhood Park <input type="checkbox"/> Downtown Park <input type="checkbox"/> Central Park
Facility Rental	<input type="text" value="no"/>
Trail Connection	<input type="text" value="yes, to Middle School"/>
Address	<input type="text" value="1099 East Oak Drive Bayfield, Co81122"/>
Major Park Features	<input type="text" value="Play ground"/>
Adjacent Land Use	<input type="text" value="Residential"/> General Topography <input type="text" value="Flat"/>
Development / Renovation History / Dates	Park plans <input type="text" value="No"/>
	<input type="text" value="N/A"/>
PARK AREA CALCULATIONS	
Total park area - acres	<input type="text"/> Developed acres <input type="text"/>
Irrigated turf %	<input type="text" value=">1 acre"/> Undeveloped acres <input type="text"/>
Irrigation	
Present	Yes <input type="checkbox"/> No <input checked="" type="checkbox"/>
Type of System	Automatic <input type="checkbox"/> Drip <input type="checkbox"/>
	Manual <input type="checkbox"/> Sprinkler <input type="checkbox"/>
Water Source	City <input type="checkbox"/> Ditch <input type="checkbox"/> River <input type="checkbox"/>
Plant Material	
Predominant Plant Material	Turf <input type="checkbox"/> Deciduous trees <input type="checkbox"/> Evergreens <input type="checkbox"/> Shrubs <input type="checkbox"/>
Condition	Good <input type="checkbox"/> Fair <input type="checkbox"/> Poor <input type="checkbox"/>
Parking	
<input checked="" type="checkbox"/> On Street	<input type="checkbox"/> Paved <input type="checkbox"/> Marked <input type="checkbox"/> ADA Spaces <input type="checkbox"/> No
<input type="checkbox"/> Off Street	<input type="checkbox"/> Unpaved <input type="checkbox"/> Unmarked
Play Equipment	
Design Age	2-5 <input checked="" type="checkbox"/> 5-12 <input checked="" type="checkbox"/> Surface Material
Accessible	Yes <input type="checkbox"/> No <input checked="" type="checkbox"/> Sand <input checked="" type="checkbox"/> Bark <input type="checkbox"/> Poured in place
Condition	Good <input checked="" type="checkbox"/> Fair <input type="checkbox"/> Poor <input type="checkbox"/>
Skate Park	NO Condition
Horseshoe courts	NO Condition
Soccer Goals	NO Condition
Ball Fields	
Football	Condition Lighting Yes <input type="checkbox"/> No <input type="checkbox"/> Scheduled Yes <input type="checkbox"/> No <input type="checkbox"/>
Baseball	Condition Lighting Yes <input type="checkbox"/> No <input type="checkbox"/> Scheduled Yes <input type="checkbox"/> No <input type="checkbox"/>
Little League	Condition Lighting Yes <input type="checkbox"/> No <input type="checkbox"/> Scheduled Yes <input type="checkbox"/> No <input type="checkbox"/>
Soccer	Condition Lighting Yes <input type="checkbox"/> No <input type="checkbox"/> Scheduled Yes <input type="checkbox"/> No <input type="checkbox"/>
Track	Condition Lighting Yes <input type="checkbox"/> No <input type="checkbox"/> Scheduled Yes <input type="checkbox"/> No <input type="checkbox"/>
Restrooms NO	
Structural	
Porta potty	
Seasonal	Yes <input type="checkbox"/> No <input type="checkbox"/>

GOSNEY PARK INVENTORY

Furnishings	Quantity	Condition	
Tables	1	GOOD	Bear Proof Yes <input type="checkbox"/> No <input checked="" type="checkbox"/>
Benches	3	good	
Trash rec	1	good	
Shade Structures	NO		
Water Fountains	NO		
Water Hydrants	No		
Art Work	No		
Bike Racks	No		
Dog Waste Station	NO		
Lighting	NO		
BBQ	NO		
Hardscape Materials	Quantity	Condition	
Paving	0		Walking Path Distance Condition Ad hoc path between Gosney and the Middle School
Walks	0		
Plaza	0		
Signage			
Name	<input checked="" type="checkbox"/>	Hours	<input checked="" type="checkbox"/>
Rules	<input checked="" type="checkbox"/>	Sponsors	<input checked="" type="checkbox"/>
Colorado Lottery Sign			
River / Fishing Access			
Put in (boat)	<input type="checkbox"/>	ADA Access	Yes <input type="checkbox"/> No <input type="checkbox"/> Fishing
Multi Modal Connections			
Trail	<input checked="" type="checkbox"/>	Bike	<input checked="" type="checkbox"/>
		Transit	<input checked="" type="checkbox"/>
Notes			

MESA PARK INVENTORY

Parks and Recreation Facility Inventory

Name: MESA PARK

GENERAL INFORMATION			
Category	<input checked="" type="checkbox"/> Open Space	Facility Rental	<input type="text" value="NO"/>
	<input checked="" type="checkbox"/> Neighborhood Park	Trail Connection	<input type="text" value="NO"/>
	<input type="checkbox"/> Downtown Park		
	<input type="checkbox"/> Central Park		
Address	<input type="text" value="98 South Mesa Ave"/>		
Major Park Features	<input type="text" value="Playground, open turf area"/>		
Adjacent Land Use	<input type="text" value="Residential"/>	General Topography	<input type="text" value="Flat"/>
Development / Renovation History / Dates	Park plans		<input type="text" value="NO"/>
<input type="text" value="Built in 2008"/>			
PARK AREA CALCULATIONS			
Total park area - acres	<input type="text" value="3/4 acre"/>	Developed acres	<input type="text" value="1/4th"/>
Irrigated turf %	<input type="text" value="No"/>	Undeveloped acres	<input type="text" value="3/4th"/>
Irrigation			
Present	Yes <input type="checkbox"/>	No <input checked="" type="checkbox"/>	Type of System
			Automatic <input type="checkbox"/>
			Drip <input type="checkbox"/>
			Manual <input type="checkbox"/>
			Sprinkler <input type="checkbox"/>
Water Source			
	City <input type="checkbox"/>	Ditch <input type="checkbox"/>	River <input type="checkbox"/>
Plant Material			
Predominant Plant Material			
	Turf <input checked="" type="checkbox"/>	Deciduous trees <input type="text" value="1"/>	Evergreens <input type="checkbox"/>
			Shrubs <input type="checkbox"/>
Condition	Good <input checked="" type="checkbox"/>	Fair <input type="checkbox"/>	Poor <input type="checkbox"/>
Parking			
<input checked="" type="checkbox"/> On Street	<input type="checkbox"/> Paved	<input type="checkbox"/> Marked	<input type="checkbox"/> ADA Spaces
<input checked="" type="checkbox"/> Off Street	<input checked="" type="checkbox"/> Unpaved	<input checked="" type="checkbox"/> Unmarked	
Play Equipment			
Design Age	2-5 <input checked="" type="checkbox"/>	5-12 <input checked="" type="checkbox"/>	Surface Material
Accessible	Yes <input checked="" type="checkbox"/>	No <input type="checkbox"/>	Sand <input type="checkbox"/>
Condition	Good <input checked="" type="checkbox"/>	Fair <input type="checkbox"/>	Poor <input type="checkbox"/>
Skate Park	Condition		
Horseshoe courts	Condition		

MESA PARK INVENTORY

Furnishings	Quantity	Condition	Bear Proof Yes <input type="checkbox"/> No <input checked="" type="checkbox"/>
Tables	1	good	
Benches	2	good	
Trash rec	1		
Shade Structures	X		
Water Fountains	X		
Water Hydrants	✓		
Art Work	X		
Bike Racks	X		
Dog Waste Station	✓	good	
Lighting	X		
BBQ	1	good	
Hardscape Materials	Quantity	Condition	Walking Path Distance Condition None
Paving	X		
Walks	X		
Plaza	X		
Signage			
Name <input type="checkbox"/> Hours <input type="checkbox"/> Rules <input type="checkbox"/> Sponsor <input type="checkbox"/>			
River / Fishing Access			
Put in (boat) <input type="checkbox"/> ADA Access Yes <input type="checkbox"/> No <input type="checkbox"/> Fishing			
Multi Modal Connections			
Trail <input type="checkbox"/> Bike <input checked="" type="checkbox"/> Transit <input type="checkbox"/>			
Notes			

APPENDIX 2: ARCHITECTURE FACILITIES INVENTORY MIDDLE SCHOOL GYM

Parks and Recreation Facility Inventory

Name: **MIDDLE SCHOOL GYM**

GENERAL INFORMATION

Category Community Center Facility Rental
 Gym
 Administration
 Maintenance

Address
 Major Features
 Adjacent Land Use General Topography
 Development / Renovation History / Dates Plans?

AREA CALCULATIONS

Total square footage
 Notes:

Code

Doors ADA Routes **NEED TO ADD ACCESSABLE ROUTE**
 Windows Other
 Restrooms
 Drinking fountains **NOT ADA**
 Signage

Life Safety

Electronic access control Other
 Fire extinguishers
 Kitchen

Parking

On Street Paved Marked ADA Spaces
 Off Street Unpaved Unmarked

Structural

Building Shell

Condition

Notes

PATCH PLASTER, PAINT
WOOD WINDOWS GLASS BROKEN,
REPLACE SINGLE PANE WINDOWS
MAIN ROOF NEEDS REPLACEMENT
NEED TO ADD GUTTERS OR DRAINAGE TO ROOF

Interiors

Condition

Notes

STEP TO DOOR NOT TO CODE
STAIRS NEED RAILING
CEILING TILES NEED TO BE TESTED FOR ASBESTOS
BLEACHER STAIRS DO NOT MEET CODE HT., NEEDS RAILING,
NEED MORE EGRESS
RESTROOMS NEED TO BE REMODELED ADA
LOCKER ROOMS NEED ADA RESTROOM
SHOWER USED FOR STORAGE
WATER STAINS POSSIBLE ROOF LEAKS
NEED TO REPLACE LIGHTING AND CEILING TILES
UPGRADE HVAC

Plumbing

Condition

Notes

DRINKING FOUNTAINS NOT ADA
BLEACHERS NOT ACCESSABLE

Mechanical

Condition

Notes

GAS SERVICE

Electrical

Condition

Notes

Multi Modal Connections

Trail

Bike

Transit

CONNECTIVITY WITH OTHER CITY AND PARK...ASK AMY

TOWNHALL

Parks and Recreation Facility Inventory

Name: **TOWN HALL**

GENERAL INFORMATION

Category Community Center Facility Rental

Gym

Administration **YEAR BUILT 2008**

Maintenance

Address

Major Features

Adjacent Land Use General Topography

Development / Renovation History / Dates Plans?

AREA CALCULATIONS

Total square footage

Notes:

Code

Doors ADA Routes

Windows Other

Restrooms

Drinking fountains

Signage

Life Safety

Electronic access control Other **ROOF HATCH LADDER NEEDS LADDER LOCK,**

Fire extinguishers **SERVICED OCT 2016**

Kitchen

Parking

On Street Paved Marked ADA Spaces **SNOW REMOVAL COULD USE IMPROVEMENT, ICEY IN WINTER**

Off Street Unpaved Unmarked

Structural

Condition

Notes

Building Shell

Condition

Notes NEW ROOF REPLACEMENT 1 YEAR AGO

Interiors

Condition

Notes

Plumbing

Condition

Notes

Mechanical

Condition

Notes DISCOMFORT BETWEEN LEVELS, HOT UPSTAIRS

Electrical

Condition

Notes

SENIOR CENTER

Parks and Recreation Facility Inventory

Name: Senior Center

GENERAL INFORMATION			
Category	<input type="checkbox"/> Community Center	Facility Rental	<input type="text"/>
	<input type="checkbox"/> Gym		
	<input type="checkbox"/> Administration		
	<input type="checkbox"/> Maintenance		
Address	<input type="text"/>		
Major Features	<input type="text"/>		
Adjacent Land Use	<input type="text"/>	General Topography	<input type="text"/>
Development / Renovation History / Dates	Plans?		<input type="text"/>
<input type="text"/>			
AREA CALCULATIONS			
Total square footage			
Notes:			
Code			
Doors		ADA Routes	<u>ADA RAMP FROM DECK; CHECK CO ADA STRIPING STANDARDS; ADA SIGN UPRIGHT</u>
Windows		Other	
Restrooms			
Drinking fountains			
Signage			
Life Safety			
Electronic access control		Other	
Fire extinguishers	<u>SERVED OCT 2016</u>		
Kitchen			
Parking			
On Street	Paved	Marked	ADA Spaces <u>REPAINT, PARKING LOT;</u>
Off Street	Unpaved	Unmarked	<u>SNOWMELT, PLUGS</u> PARKING RAMPS SHOWING CRACKING AND SPALLING
			<u>ADA SPACES, STRIPING</u>
Structural			
Condition	<u>NO VISIBLE STRUCTURAL DAMAGE</u>		
Notes			



Building Shell

Condition

GOOD CONITION OVERALL
TRAM ENCLOSURE MISSING
SLATES, NEEDS
REPAINTING

Notes

EXTERIOR PORCH RAILING WOOD POST BOWING, IN NEED OF REPLACEMENT

Interiors

Condition

CLEANING SUPPLIES EXPOSED IN OFFICE, NEED ENCLOSURE

Notes

TOUCH UP PAINT
WATER STAINS ON CEILING TILES,
POSSIBLE LEAK OR DRIPPING PIPES FROM
HVAC UNIT

Plumbing

Condition

UNINSULATED SECTION ABOVE KITCHEN, PIPES NEED INSULATION

Notes

Mechanical

Condition

GOOD CONDITION, PREVIOUS MOTORS
REPLACEMENT.

Notes

Electrical

Condition

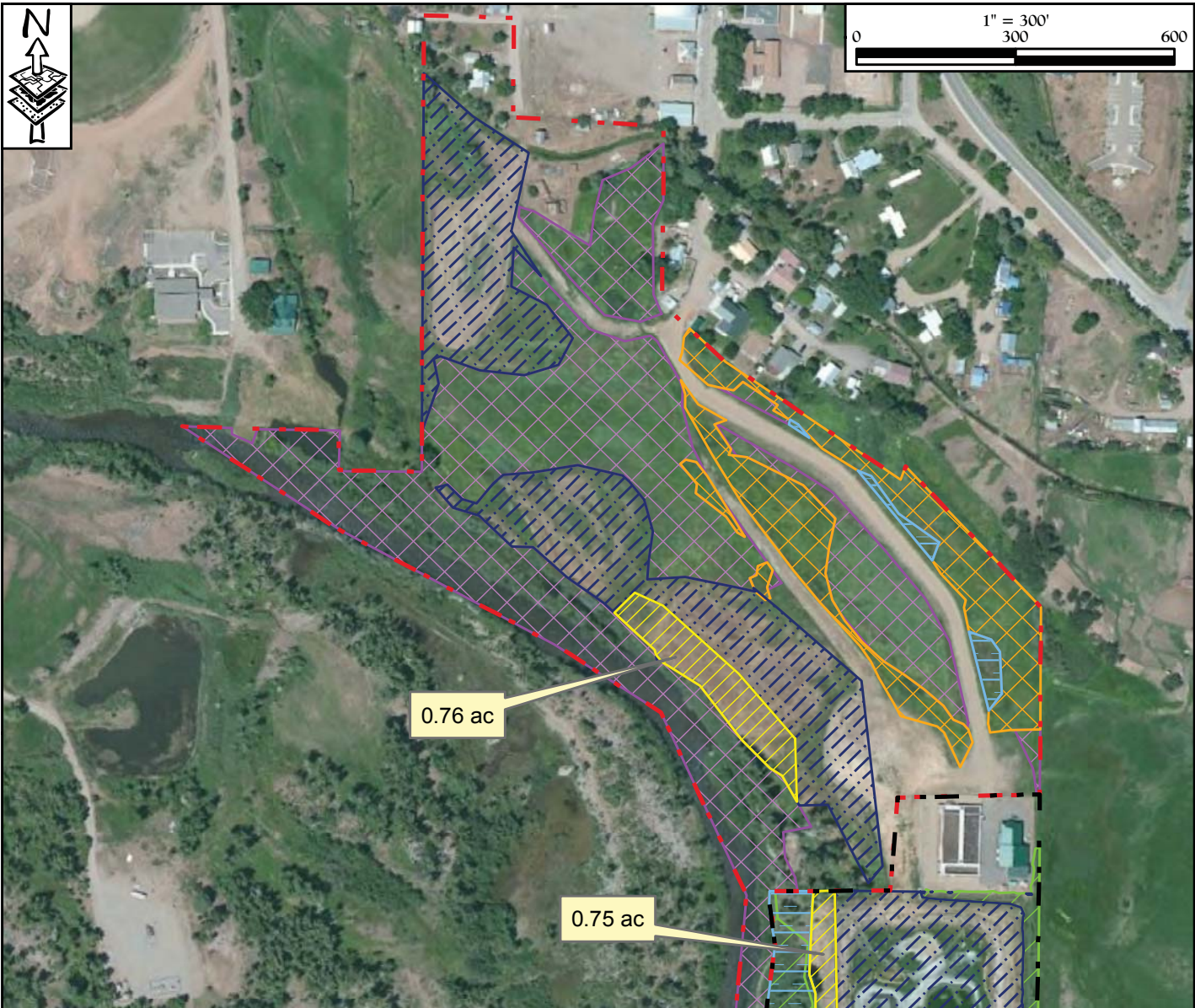
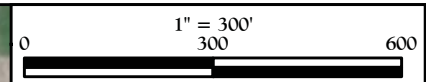
Notes

Multi Modal Connections









Trail

Bike

Transit



Legend

-  School Board Study Area
-  WWTF Study Area
-  Existing Wetlands/Waters Surveyed by SME
-  Existing Wetlands Surveyed by Others
-  Approximated Extent of Wetlands/Waters
-  Existing Mitigation Areas
-  Potential Wetland Mitigation Area for Bridge Project
-  Potential Mitigation Areas for Future Projects



679 East 2nd Ave. Unit E2
Durango, Colorado 81301
www.sme-env.com (970) 259-9595

**MITIGATION POTENTIAL
SCHOOL BOARD & WWTF SITES**

BAYFIELD TWIN BRIDGES REPLACEMENT
AND SHARED USE PATH
WETLAND MITIGATION EVALUATION

FIGURE 2

Sources: ESRI World Imagery (2011)
Existing Wetlands Field Surveyed by SME (2014)

APPENDIX 3: LARGE EQUIPMENT LIST

PARKS INVENTORY: LARGE EQUIPMENT

- ✓ Kubota Tractor I 3430
- ✓ Front Bucket
- ✓ Backhoe
- ✓ Counterweight
- ✓ Land Pride Aerator
- ✓ Land Pride leveling blade and ripper
- ✓ Land Pride 1260 Brush Hog
- ✓ Kubota Rtv 1100
- ✓ V blade Plow
- ✓ Winch
- ✓ Full Cab
- ✓ Husqvarna Snow blower
- ✓ Dirt Doctor baseball Drag
- ✓ Pressure washer by Honda
- ✓ Trash pump Honda
- ✓ Husqvarna chainsaws x 2
- ✓ Stihl Leaf Blower
- ✓ Husqvarna gas powered hedge shears/ trimmer
- ✓ Vehicles
- ✓ Ford F150 2 wheel drive not running
- ✓ Chevy Colorado 4 wheel drive
- ✓ Chevy Silverado 4 wheel drive
- ✓ Camper shell
- ✓ Hiebco Open Trailer
- ✓ Napa Air Compressor

APPENDIX 4: STAKEHOLDER INFORMATION AND INTERVIEWS

STAKEHOLDER CONTACT INFORMATION

- ✓ **Bayfield School District**
 - Acting Superintendent Amy Lyons (970) 884-2496
- ✓ **Boys and Girls Club of La Plata County**
 - Vaughn Morris (970) 375-0010 ext 3 vaugh@bgclaplata.org
- ✓ **Ditch and Water**
 - David Hofman, david.hofmann@state.co.us
- ✓ **Four Corners YAFL**
 - Eric Spady (970) 749-3530
 - Justin Ross
- ✓ **La Plata Family Center**
 - Roseann McDermott (970) 828-4707
 - Meredith Cox
- ✓ **Pine River Seniors**
 - Carol McWilliams, Board President, also Pine River Times (970) 884-2331 and Rotary Club
- ✓ **Pine River Arena Association**
 - Karen Davis (970) 749-5588
 - Facebook
- ✓ **Pine River Library**
 - Shelley Walchak, (970) 884-2222 ext 511
 - Facebook
- ✓ **Pine River Youth Baseball**
 - Brian Wilhelm (970) 903-4082
- ✓ **Upper Pine River Fire District**
 - Chief Bruce Evans (970) 884-9508 ext 9500
 - Bayfield Gymnastics
 - Annette French (970) 403-6944
- ✓ **US Forest Service**
 - Matt Janowiac Columbine District Ranger (970) 884-2512
 - Camela Hooley (970) 884-1414
- ✓ **Colorado Parks and Wildlife**
 - Ty Smith North of 160
 - Stephanie Taylor South of 160
- ✓ **Trails 2000**
 - Mary Monroe (970) 259-4682
- ✓ **La Plata County Planning**
 - Joe Kerby (970) 382-6210
 - Jason Meininger (970) 382-6267 jason.meininger@co.laplata.co.us
 - Robby Overfield, GIS (970) 382-6438 robbi.overfield@co.laplata.co.us
- ✓ **Bayfield Chamber of Commerce**
 - Melanie Mazur, also Pine River Times (970) 884-2331 mmazur@pinerivertimes.com
 - Brenna Morlan, (970) 661-7014, brenna.morlan@cobnks.com
- ✓ **Pine River Rotary Club**
 - Becky Smith (970) 749-5938
- ✓ **Pine River Irrigation District**
 - Christie – ask for Town’s stock certificate showing acreage/boundary for Joe Stephenson and 23 acre parcel
- ✓ **Bayfield Early Education Program**
 - Carol Blatnick
- ✓ **Pine River Shares**
 - Pam Wilhoit, 884-4747

- ✓ **La Plata Conservancy District**
 - Brice Lee (970) 247-1302
- ✓ **Bayfield Lion's Club**
 - Ken Gaherty, 884-2054
- ✓ **BLM**
 - Recreation person
- ✓ **Pine River Heritage Society**
 - Tony Schrier, 884-7636 (also on Senior Board)

STAKEHOLDER MEETING NOTES

Meeting Notes: Pine River Arena Association

- ✓ **Pine River Arena Association**
 - Karen Davis (970) 749-5588
 - Bayfield Town Hall

Monday, February 13th

- ✓ **Stakeholder description**

The Arena Association is a privately owned 501c3 with a volunteer board. Ongoing ownership of the property is contingent upon use. Membership costs \$50/year, which provides members with a code to use arena facility at any time, and ability to participate in events. Membership is currently at about 75.

 - Past events have included
 - Roping Club: every other Tuesday night in 2016, 6-7pm in the summertime
 - Summer Rodeos: 10am in June and July
 - Rented out for bull riding once a year
 - Navajo Nation Junior Bull Riding
 - No events are planned yet for 2017. Board is not currently very active.
 - Membership characteristics
 - Teen roping is very popular
 - Generally members do not have a facility at home
 - Ages from 7th grade to adult
 - Residents from Bayfield, Vallecito, Ignacio region
 - Some (few) seasonal members
- ✓ **Coordination with Parks and Recreation**
 - Access to arena is on Town property
 - Parking areas (Area Association owned) are used by participants in Parks and Rec programming, particularly summer baseball and soccer.
 - Parking areas (Town owned) are used by Arena Association members, as needed
 - 4th of July fireworks are launched from behind arena.
 - Allows area to easily be roped off
 - Saul's Creek is a popular riding destination
 - Concerns
 - Vandalism (graffiti) from skate park users is a concern
 - Dumping (mattress etc. storage)
 - Contact for issues is Town Marshall
 - Possible reasons for decreased use
 - Parking issues/space conflict may be a deterrent for use
 - Saturdays are very busy/crowded
 - 4th of July space is unavailable
 - No written use agreement between Town and Arena Association

Other nearby facilities

- Indoor arena owned by Southern Ute Tribe in Ignacio
 - Limited availability, smaller size
 - Most attractive in the winter
- Durango Fairgrounds
 - Parking is an issue due to increased recreational focus
 - Indoor and outdoor
- Pagosa Springs has a very nice facility

✓ Opportunities

- Association board is open to discussing land swap options with Town
- Facility needs:
 - Electricity
 - Water for dust control
 - Potable water desired
- Property has
 - Pine River Irrigation water rights
 - Water is pumped directly out of river for dust control
 - Rented porta-potty
 - Locked dumpster
 - Concessions building
 - Potable water with frost proof hydrants, previously provided by Town but shut off recently due to a leak.
 - Rented tractor (from vendor in Gem Village) stored on site

✓ Follow up

Karen will scan and send legal documents, copy of deed for property

Stakeholder: Bayfield Gymnastics

Shane and Annette French

Bayfieldgymnastics@gmail.com

1 pm, 3/7/17

Stakeholder Description: Bayfield Gymnastics is a privately owned Bayfield business, offering gymnastics, dance, and cheer classes. They serve approximately 500 students with a 23 student max per class. They often have a waiting list and estimate their current gym is only about half as big as needed. With additional space they could also offer additional youth and adult programs such as Zumba, yoga, and wrestling. They rent their space in the Bayfield Marketplace. Annette manages and teaches all of the programs. Gymnastics and indoor recreation is very popular in the area – for example, Durango recently opened a new facility that is already at capacity.

Coordination with Bayfield Parks and Recreation: Shane French led the 2012-13 effort to create a special recreational district. The Town cannot be a part of that effort as it is an Intergovernmental Agreement (IGA) and requires County submittal and approval. If a Rec District was approved, Town employees would be transferred to Rec District. The Special District creation requires a planned facility. The previous application included a \$20M Recreation Center with a gymnastics gym, dance facilities, indoor soccer/basketball courts, commercial cooking kitchen and outdoor baseball fields. It was proposed to be located approximately where the new Elementary School is sited. The County expressed concern about not including revenue from well pads – this may be less of an issue now that they aren't producing as much money. Surveys conducted at the time showed 97% of the Bayfield community supported the creation of the Rec District. An increase of 2 pt mill was proposed.

Opportunities:

1. An indoor recreational center would provide valuable space for
 - a. Gymnastics, dance, cheer and other activities noted above
 - b. Rock wall
 - c. Winter options
2. "Growth in the right direction"
3. BG is not connected to school but works with a large student and parent population
4. Opportunity to provide local construction jobs in development of Rec Center
5. Shane is willing to lead another effort for Special Rec District
 - a. Applications are accepted in Nov. in odd years, in May/Nov on even years
 - b. La Plata County Planning and Development provides approval.
 - i. Shane will send contact information if we send email to remind him
 - c. Recent CO law regarding drop in home value assessment may also work in favor of mill increase.
 - d. Decrease in Fire mill may also be a benefit.

Follow up:

Send Shane and Annette description and need for PUP and info on website/survey. They are willing to distribute via their email list.

Durango Trash (owned by Shane) is willing to pick up and haul off materials from PUP free of charge.

Suggest attendance at Bayfield Yard Sale, June 3rd

Additional suggested PUP sponsors:

Coca Cola – Gunny (Durango) could supply drinks

SW Ag. – Gary Hillier could supply wood, possibly trailer for storage.

Four Corners Materials – Chuck Fautz

Stakeholder: Bottom Shelf Brewery / River Corridor Improvement Committee

Chris Young

Greg Allen

2 pm, 3/7/17

Stakeholder Description: The Bottom Shelf Brewery is a locally owned restaurant on Mill Street, started in 2013, serving community in Bayfield region. The Brewery provides a local restaurant option for community members using Joe Stephenson Park and Pine River recreational opportunities.

Coordination with Bayfield Parks and Recreation: Greg and Chris participated in the River Corridor Improvement Committee, which was formed to investigate feasibility of a river park in Bayfield, and submitted a grant application to GOCO for park construction. The grant included money to assist in the relocation of the Arena Association's rodeo grounds (Saul's Creek property as an option).

Opportunities:

1. Benefits of River Park
 - a. Vision for the Town
 - i. Identity: Old/New, Ranchers/Bedroom Community
 - b. Economic Development, others have proven to be successful
 - i. See Golden – Clear Creek example
 - ii. Parks and Rec role in attracting new residents and businesses/employees
 - iii. Visitation for events, ie: Olympic training in Durango, coaches have expressed interest in 'series' of courses (+/- 500 people in a weekend and associated revenue)
 - c. Understanding river as trail
 - d. May improve water quality downstream
 - e. Surf wave/kayak standing wave option
 - f. Associated habitat improvements, accessibility for fishermen, safety (access to river/overgrowth)
2. River Park logistics
 - a. Location: Eagle Park to Sewer Treatment Facility
 - b. State Highway easement could also be put-in location, if only for tube rentals
 - c. Agricultural requirements provide very consistent flows, good for training programs
 - d.
3. Brewfest
 - a. Eagle Park is larger than Buckley Park, location for Durango's San Juan Brewfest
 - b. Need local place to stay, looking at options for partnership with S. Ute Casino

Follow up:

BSB will provide pallets for PUP, may also provide sponsorship/advertising

Contact Carol Lamb at Army Corps of Engineers regarding EIS/wetlands at 23 acre parcel

Stakeholder: Chamber of Commerce

Brenna Morlan

Melanie Mazur

11 am, 3/7/17

Stakeholder Description: The Chamber has a 7 member, volunteer board. They meet once a month at local business locations and hold quarterly lunch and learn meetings. They focus on economic development in Bayfield and support of local businesses.

Coordination with Bayfield Parks and Recreation: Focused on partnerships and volunteer time related to events, specifically the Block Parties. Yard Sale Day on June 3rd is the Chamber's only fundraising event.

Opportunities:

1. Continued event coordination
2. Method of communication with local businesses
 - a. Recent local study showed Facebook, particularly "Bayfield Online Yard Sale" page, most effective

Follow up:

Contact Connie at the Bayberry Market for access to FB site/posting survey

Contact Lion's Club – Ron Dunavant at 1st National Bank. They meet 2nd Thursday of the month.

Suggest attending Yard Sale June 3rd

Send Brenna and Melanie information on PUP (description, needs) to share with membership

Community Bank will provide hot dogs, grill

Melanie's husband will provide cardboard sheets (glass company)

Meeting Agenda: Colorado DNR

Tuesday, February 14th

✓ 8:30am

- David Hoffman, CO DNR
- Bayfield Town Hall

✓ Stakeholder Description

The Colorado Department of Natural Resources, Division of Water Resources, manages water rights with respect to the Pine River Irrigation District (PRID), which includes the Los Pinos River and irrigation ditches.

✓ Coordination with Parks and Recreation

Water rights are an important consideration for any field expansion.

Joe Stephenson Park has three water rights:

1. City water (treated)
2. +/- 14 irrigated acres (double check, see follow up). Full assignment is 2 acre-feet per acre from Bean Ditch. Volume of Vallecito dictates amount of water pool that members receive.
3. 1990's Junior water rights, which means that river water can be used as long as there is excess (usually until June or July).

Eagle Park may be included in the 14 acres, double check.

23-acre parcel will also come with irrigation rights, check with PRID for details. Water could be pumped directly from river or Town could use alternate connection to ditch 97 rights.

✓ Opportunities

Piping Bean Ditch is an option that would reduce risk/access concerns and mitigate sediment issues to some degree. The Town would be responsible for paying for the work to pipe it. The Southern Utes are looking at adding water to the ditch to increase flows downstream/south so it would be important to be sure the pipe is sized correctly. There are several existing sections of the Bean Ditch that are piped so it would be possible to match existing sizing. Small ponds for pump stations and settling pond would be allowed, but storage is technically not allowed.

Irrigation water is not usable for a skating pond. This would need to be filled with City water.

Trails and ditches are not currently associated.

Army Corps has wetlands exception for irrigation – “irrigation wetlands” vs natural wetlands can be dried out. The 23 acre parcel would likely be defined as “irrigated lands”, which could make more area available for field expansion. The Town is currently drying up lands near the Church, it’

✓ Follow Up

Call irrigation district and ask for Christie – she can provide the Town’s PRID stock certificate that shows the boundaries and rights associated with Town property ownership. 907-884-2558.

Review Army Corps website for definitions of irrigated lands.

Stakeholder: Colorado Parks and Wildlife

Ty Smith (north of 160)

Stephanie Taylor (south of 160)

8 am, 3/7/17

Stakeholder Description: On July 1, 2011, the Division of Parks and Outdoor Recreation (State Parks) and the Division of Wildlife (Wildlife) merged to become Colorado Parks and Wildlife. The purpose of this merger was threefold: to find efficiencies that benefit both programmatic areas; to position the new division with a more stable foundation to ensure greater long-term financial viability; and to improve opportunities for Colorado's residents across the outdoor recreation spectrum.

Coordination with Bayfield Parks and Recreation: CO Parks and Wildlife has commented on project proposals in the past, and can assist with requirements related to wildlife conservation and area closures. Important wildlife in the Bayfield area includes endangered and protected species such as the Willow Flycatcher, Mexican Jumping Mouse, bald eagles, bears, mountain lions, and the rare moose. Wildlife is particularly active along the Pine River corridor, at Saul's Creek, and at the State School Section north of town (currently leased by the Pine Valley Church). This section is usually leased for grazing or hunting purposes. Any development (such as trails) requires special approval.

Opportunities/Considerations:

- a. Parks and Wildlife is willing to comment on any proposed master plans
- b. Suggest recommendation of bear resistant trash receptacles as Town standard
- c. Consider drawbacks of increased trail usage
 - i. Closures are for a reason, to give wildlife time to recover
 - ii. Often use drives wildlife to agricultural areas which is undesirable
- d. Kayak/River park/floating considerations
 - i. Land ownership extends to water
 1. Fences/barbed wire
 2. Issues could be dealt with, with designated put in/take out locations and float route
 - ii. Willow flycatcher and trout habitat conflict
 1. Need for building separate structures to move fish
 2. Downside of heavy equipment
 - iii. Pine River has low flows and is less consistent than Animas
 - iv. Pagosa recently built one, with issues.

Follow up:

Look at Forest Lakes – Beaver Meadows trail

Stakeholder: Forest Service, Columbine Station

Matt Janowiac

12 noon, 3/6/17

Stakeholder Description: The Forest Service has a station in Bayfield with many resources including maps, town information, and wildlife/hunting resources. Bayfield is surrounded by a large expanse of National Forest – north at Vallecito and east at Saul’s Creek.

Coordination with Bayfield Parks and Recreation: None previous other than maintenance of trails at Saul’s Creek and Vallecito – ATV’s, dirt bikes, hiking, dog walking, running, mountain biking. Many people in Bayfield area use this area after work and on the weekend. Some 1-2 night camping. Saul’s Creek is usually dry. FS works with a local Army recruiter who coordinates volunteers to assist with trash cleanup around trails. Vallecito and Saul’s Creek trails generally have good trailer parking (equestrian access). Many trails in Saul’s Creek are not marked or mapped because they have been informally created.

Opportunities:

1. Grant funding is available to provide access to Federal Land.
 - a. Forest Service is willing to be a partner
 - b. Signage, maps, parking area improvements
 - c. FLAP – Federal Land Access Program
 - i. FS partnered with La Plata County for application on Vallecito project, did not receive funding.
2. Most interaction with recreational projects is through user groups and private owners.
- 3.

Follow up:

Obtain maps and info from Bayfield Ranger Station.

Review hunting season schedule and impact on Saul’s Creek use.

See photographs of map at main entrance.

Meeting Notes: La Plata County Planning Dept.

Monday, February 13th

✓ 8:30am

- Jason Meininger
- La Plata County Planning Dept.

✓ Stakeholder Description

The Planning Department provides information to the public and explains regulations regarding land use possibilities in the county. Staff processes land development requests per the County Code. Staff also advises decision-makers regarding land use, growth, and development issues in our community. The Planning Department combines current planning and long-range planning to best serve the public interest while allowing growth to occur.

✓ Coordination with Parks and Recreation

- Updated comprehensive plan (available on website) includes tourism and recreation element which applies to parks and recreation.
- Trails Plan from 2000 (also available on website)
- The county, in general, relies on municipalities to provide recreational amenities and services to residents.

✓ Opportunities

- Special Recreation District application would need to determine area of service, the service plan, and mill amount, and would then need to go to the County Commissioners for approval. After County approval, the plan would go to public vote to approve the mill increase.
 - Recommend the entity hires professional assistance to develop the service plan and campaign
 - Review student populations inside/outside Town Boundary (service area vs. jurisdictional boundary), and percentage of population with student enrollment. This will identify areas to emphasize campaign.
- Consider including master plan recommendation to require public access easements to public land as part of new development. This can include incentives such as extension of utilities in return for agreement to annex. Development adjacent to public lands should delineate public access easement.
- Recreational amenity impact fees for new development (home construction, building permits). Possible to partner with county to extend boundary/impact area.
- Ewing Mesa Development
 - 1800 acres purchased, to be developed for recreation. Previously identified as residential growth area.
 - 800 acre County Fairgrounds, regional multi-event facility
 - Outdoor music venue
 - Velodrome
 - BMX biking
 - Shooting range
 - Plans currently in development

✓ Follow-Up

- Contact Kathy Metz with Durango Parks and Rec
- Download Tourism and Recreation portion of comp plan
- Review trails plan
- Review Ewing Mesa Development plan – County website, contact Joanne Spina 970-382-6211

Stakeholder Meeting: Bayfield Library

Tuesday, February 14th

✓ 10:00am

- Shelley Walchak, Pine River Library District (970) 884-2222 shelley@prlibrary.com
- Bayfield Library

✓ Stakeholder Description

The Pine River Public Library District was formed in 1972, empowering the library to use tax money to fund operations and services. As the Bayfield population increased, the need for a larger and more modern building became apparent. A mill levy increase passed in November 1999, and funding for new facilities became available. Construction started in 2001 and was completed at the beginning of 2004. The Library moved from its Mill Street location into the current facility in March 2004. The library is located in the heart of the expanded business district on the north side of Highway 160. An addition to the 2004 building was added in 2012 to add a large community room and expanded space for the public. The newly-expanded 12,000 square foot building is home to almost 40,000 items including books, audiobooks, public access computers, tablets, e-readers and more. The Library includes more than 45 public computers, two smaller meeting rooms, a children's imagination room, comfortable chairs for reading, and a large selection of books, magazines, audio and video materials, online databases, and downloadable media including audio, video, music, and e-books. A 17,000 square-foot Community Garden serves the community by providing space for garden beds, teaching classes and serving the food needs of the community. The current staff of 13 employees eagerly serves our community of over 8,500. (description from website).

The Library serves as a kind of community center for the Town and supports middle school students in particular in an after school capacity.

✓ Coordination with Parks and Recreation

Yoga classes are held at the Library. Parks and Recreation manages and receives the registration fees for these classes. The community garden (24 raised beds total) provides two beds for the Pine River Seniors. The Library and the Town recently partnered on multiple grant applications to design and build a new park adjacent to the Pine River Library. The park, schematically designed by UC Denver, would include a playground, outdoor classroom, picnic area, grass field, and multi-use court, and will specifically address the after school crowd. The funding was awarded and the park will be built in 2017. The Town will be responsible for maintenance and insurance and the Library will be responsible for utilities.

✓ Opportunities

The Library Board would be open to discussing a combined Special District for the Library and Parks and Recreation. The Library is currently considering a mill levy increase to support the Library Special District. Addition of Parks and Rec would add to this increase.

✓ Follow Up

Special District Association of Colorado website is a good resource regarding formation of P+R Special District.

Stakeholder Meeting: La Plata County Boys and Girls Club

Wednesday, February 15th

✓ 1:00pm

- Vaughn Morris, La Plata County Boys and Girls Club
- Boys and Girls Club Durango Office

✓ Stakeholder Description

The La Plata County Boys and Girls Club is based in Durango but serves Bayfield as well. Their mission is to provide a fun, safe place that kids can call their own, where they are inspired to reach their full potential as productive, caring and responsible citizens. This is achieved through youth mentoring, community service, and encouragement of healthy lifestyles. They have 600 regular members, 95% Durango. An additional 600 members participate through Mid School Monday, Charter Schools, and Bayfield Late Start (professional development).

✓ Coordination with Parks and Recreation

There is no such thing as too much storage or gyms.

✓ Opportunities

Tween Center may be possible through acre lease with School District. They are interested in providing BGC outreach during adult programming, and/or any other possibilities for engaging the community with the club.

✓ Follow Up

The club will support the Pop Up Playground in May.

Stakeholder Meeting: Pine River Valley Rotary

March 8, 2017

✓ Noon

- Tequilas Bayfield
- A short presentation was given on the POSTR project, with the opportunity for Rotary Club members to ask questions and express particular concerns. Multi-modal connectivity was noted as a general concern of Bayfield residents.

✓ Stakeholder Description

Pine River Valley Rotary is a nonprofit organization, with 8-10 members, that meets weekly. The Rotary Club supports community projects and events, particularly those related to the support and development of the Bayfield area's youth.

✓ Coordination with Parks and Recreation

Participation in events such as the Block Parties and 4th of July Celebration. Many members of the Rotary Club are also community members who are active with other POSTR stakeholder groups.

✓ Opportunities

The Rotary Club might be able to support future Parks and Recreation Projects and/or events on a case by case basis.

✓ Follow up

The Rotary Club will consider sponsorship of the pop up playground.

Stakeholder Meeting: Pine River Seniors

March 3, 2017

✓ 1:00pm

- Senior Center
- Brenda Jones

✓ Stakeholder Description

The Pine River Seniors Board is affiliated with the Pine River Senior Center. They meet monthly at the Senior Center, the 2nd Wed. of each month. The Center is owned and maintained by the Town, but the programs are run by La Plata County, including Tuesday games/activities and meals on Wednesdays and Fridays. La Plata County provides federally funded discounted lunches served at the Center. Programs used to be located in Old School Cafeteria, and across the street at the Church Social Hall (now used by schools)

✓ Coordination with Parks and Recreation

The Senior Center is managed by the Town Parks and Recreation Department. They advise the Town on matters related to the Senior Center and opportunities for senior activities. The Senior Center is a rental facility managed by Parks and Recreation. Rentals are for graduations, weddings, reunions, birthday parties and other family-oriented events. **The Senior Center rentals are the largest source of rental revenue for Parks and Recreation.**

✓ Opportunities

The seniors board requested an ADA accessible walkway from the Center to the river, possibly another pavilion for parties, more picnic tables in Joe Stephenson Park, signage about the history of the parks (similar to signage on Mill Street), and signage with maps regarding trails/pathways.

✓ Follow Up

A specific survey, both paper and online, will be developed to address Senior Parks and Rec. considerations, and Senior Center.

Meeting Notes: Pine River Times

Monday, February 13th

- ✓ 1:30pm
 - Carole McWilliams, Pine River Times, Pine River Seniors Board, Pine River Rotary Club
 - Pine River Times Mill St. office
- ✓ Stakeholder Description
 - Circulation of the Times is throughout the valley, approximately 1500
 - Paper is owned and handled by the Durango Herald.
 - Circulated every Friday, deadline to Herald is 2pm Wed the week prior.
- ✓ Coordination with Parks and Recreation
 - Pine River Times agrees to help promote the project, project events, website and surveys
 - The paper currently does and can continue to promote POSTR events and stories, provided ongoing communication with Parks and Recreation Dept.
- ✓ Follow Up
 - A summary of the Parks, Recreation, Open Space and Trails Master Plan project was provided for inclusion in an article to promote the project, to be published in the Pine River Times
 - Future PR
 - Community workshops – Amy will provide information prior to noted deadlines
 - Pop Up Playground – Amy will send videos to Carol and Melanie

Note: Carole McWilliams is no longer with PRT. Melanie Mazur is current contact.

Meeting Agenda: Pine River Youth Baseball / Little League

Wednesday, February 15th

✓ 8:15am

- Brian Wilhelm, Pine River Youth Baseball. Brian also coaches P+R basketball and his wife Debbie grew up in Bayfield. They play adult P+R volleyball and softball.
- Justin *YAFL is also a PRYB coach
- Vaughn Morris is on PRYB board
- Bayfield Town Hall

✓ Stakeholder Description

Pine River Youth Baseball serves ages 4-14, with roughly 160 participants. There are 5+ 4-6 year old teams, (4) machine pitch (7-8 year olds), (3) 9-10 year olds, (2) 11-12 year old teams and (1) 13/14 year old team. PRYB teaches life skills through youth athletics. The organization struggles with getting enough volunteers for coaching and umpiring. Teams travel to Cortez, Pagosa Springs, and Ignacio for games, based on field availability.

✓ Coordination with Parks and Recreation

PRYB uses the Joe Stephenson fields and has an agreement with P+R to maintain the fields at Joe Stephenson like they do for softball. Brian reported that the north field at JSP is very muddy, either because of water table or because of a leaking ditch. PRYB coordinates their schedule with P+R for use of the baseball fields.

✓ Opportunities

The brand new High School baseball field has 10-12 games per year. Facility rental costs \$210 per game because school staff is required to be on duty during the game. Training PRYB leaders as school employees would be well received. PRYB already performs background checks on all volunteers interacting with children and the majority of them are parents.

JSP fields are softball fields primarily because there are no pitching mounds, so PRYB has to bring in portable mounds. The league needs one dedicated field with a mound for younger children. A synthetic turf field may be easier to maintain – Durango HS has one, Ignacio has synthetic turf for both baseball and football fields.

Tee ball facilities are not currently provided and are needed. Currently this is done on the soccer field.

Indoor facilities would be highly used. Coaches training is currently performed indoors at the Old Mid School Gym.

There is currently a need for more baseball facilities.

Improved coordination between adult programming in Durango and Ignacio might improve adult program participation, and/or competition between communities.

✓ Follow Up

Multi-use fields at Ft. Lewis are a good example.

Meeting Agenda: Planning Commission Meeting

Tuesday, February 14th

✓ 7:00pm

- Planning Commission Meeting
- Bayfield Town Hall

- Matthew Salka • Mayor
- Joe Mozgai • Chairman
- Kalon Porter • Vice Chairman
- Matthew Nyberg • Town Board Member
- Tish Nelson • Member
- Isaac Fleener • Member
- Brenna Morlan • Member

✓ Stakeholder Description

- The Town Planning Commission meets monthly to review development proposals and land use issues
- In combination with the Town Board, the Commission will be responsible for review and approval of the POSTR Master Plan

✓ Summary

- The purpose of participation in the Commission meeting was to give the Commissioners an introduction to the project and allow for any special concerns to be voiced.
- Brief overview of project given
 - Master Plan goals overview: Road map for next 10 years
 - Facility and program inventory and evaluation
 - Comparison to citizen findings, national trends + standards
 - Economic benefit
 - Land use plans, acquisition and/or annexation recommendations
 - Funding, Staffing, physical space planning
- Schedule – complete by August 31st
- Methods – survey, community activities, interviews, website
- Commissioner Mozgai asked if graphic plans would be provided and noted that the Commission looks forward to seeing the completed Plan.

PUP Planning

Shelly Walchak, Pine River Library

9 am, 3/7/17

May 20th date confirmed, location West Parking Lot at the Library. Director of Development for State Library org will attend.

Groundwork Studio to provide:

- Flier
- Signage – printed and mounted on foam core
 - At 8 corners, roundabout, at library
- Waiver/photo release
- Laptop for video, inspiration

Library to provide:

- Sandwich board, advertising 1 month prior
- Access to restrooms
- Umbrellas, tables, chairs
- Parking
- Darcy can assist with graphic design, fliers
- Library Friends volunteers, to man tables, food, tool checkout
- Shelly to invite County Commissioner Julie for golden shovel activity

Action items:

- Send Shelly link to website, info on sharing surveys (send her pdf of youth survey)
- Contact sponsors and confirm contributions by next visit, April 14th.

Shelly to contact:

- Tru Value (tool rental, materials, paint)
- Jim Tenza (t-shirts \$)
- Friends group (\$ for food, supplies)

Amy to contact:

- Vaugh Morris (on library board, may have funding, advertising at least)
- Community Bank – Brenna Morland – will provide hot dogs, grill
- FCI (Mike Fautz)
- Jaynes Farmington

Other sponsors could include Wells Fargo

- Develop “save the date” flier (GWS)
- Develop t-shirt design (GWS) – “Playground on the Way”
- Send waiver + photo release to Shelly and Town for review

Stakeholder Meeting Notes: Bayfield School District

Monday, February 13th

✓ 2:45pm

- Amy Lyons, Bayfield School District
- Kelly Jernigan, FBT Architects
- School District Administration Building

✓ Stakeholder Description

- General
 - 1400 children served by school district
 - 4 existing schools, one new elementary (2-5th grade) planned
 - High School
 - Middle School
 - Elementary School (2-5th grade)
 - La Plata Family Center leases space at the existing elementary school for after school care.
 - Primary School (k-1st grade)
 - When new elementary is completed, Primary school will move into existing elementary.
 - Renovations to be made to existing elementary school – 2017.
 - Existing modular units at Primary School may be used for District preschool
 - Acre on site for new elementary school will be leased to La Plata Boys and Girls Club to develop a facility, teen space
 - Growth in younger population is observed
- Other plans for expansion or improvements
 - Current improvements should meet needs for next 25-30 years
- Bus/transportation
 - Schools bus students across 160 for practice because of dangerous crossing, most students are not allowed to bike or walk across the highway.
 - 2-3 buses are used to transport students from Forest Lakes (+/-1800 people)
 - Busing is not easy on some of the town roads because they are narrow and have poor visibility
 - Elementary school project is providing \$500K for construction of signalized crossing at 160, estimated to be a \$4M project.

✓ Coordination with Parks and Recreation

Shared use of Old Mid School Gym

- School District will be moving out in Fall of 2018, plans for campus are unknown
- New elementary school will have full sized gym
- Town cannot use the Gym until 6pm, which results in late practice times
- Schools use the gym from 3pm-6pm
- Cross County uses trails at Saul's Creek and Vallecito
- Trail from Forest Lakes may not be that helpful because of distance (too far for children to ride/walk).

✓ Opportunities

- School District is maxed out on use of current recreational facilities.
 - Open to shared use with Town, but there currently isn't enough room for scheduling
 - Baseball complex is new and so use is intentionally limited due to liability
 - Could move soccer for younger children to school facilities
 - Challenge related to shared use is liability and need to have school employee on site – cost.
 - Possibility to work with Parks and Rec and/or local athletic organizations to have them become school district employees
- School District would be supportive of development of a Special Recreation District
 - Recreation Center and Community Center, meeting space is needed
 - Yoga class space
 - Child care need is great, need for Center, possibly adjacent to the new elementary

✓ Follow Up

- Survey distribution / Youth engagement
 - School District will support survey distribution through schools
 - Paper surveys recommended for elementary age
 - Online surveys recommended for older kids (ok to provide a paper copy as well)
 - Contact Amy L. for coordination of distribution, promotion of website, promotion of engagement events, and on Facebook
 - Events remaining in school year don't provide good opportunity for engagement

Stakeholder: Trails 2000

Mary Monroe

Emma

10:30am, 3/6/17

Stakeholder Description: Trails 2000 is a 501c3 nonprofit trails advocate with 23 years in existence, providing volunteer trail construction and maintenance crew training, trail design and construction support, education, and planning. The organization serves a region that is bounded by Silverton to the north, Mancos to the west, Farmington to the south, and Bayfield to the east.

Coordination with Bayfield Parks and Recreation: Trails 2000 coordinated with the Town to design and build the soft surface trail connecting the Senior Center to Joe Stephenson Fields. They worked directly with an intern in the City Manager's office. Materials, tools and training was provided by Trails 2000 and the trail was built by Bayfield High School seniors.

Opportunities:

1. Trails 2000 would like to be recognized as a partner to Bayfield Parks and Recreation Dept. and is willing to assist with grant applications, trail design, and trail construction and maintenance support.
 - a. Small projects, similar to Sr. Center trail are done free of charge with agreement.
 - b. Bigger projects would need to pursue joint funding.
 - c. Currently conducting Master Plan with RPI, allowing for recognizing connections across jurisdictional boundaries.
2. SMART 160: Safe Multimodal Aesthetic Regional Transportation – bike route from Durango to Bayfield.
 - a. Soft trail section built from Lightener to Twin Buttes
 - b. Section built at Three Springs
 - c. No one has adopted/taken on section to Bayfield yet
 - d. Emma will send planned alignment for trail to Bayfield
3. Bicycle Friendly Communities by the League of American Bicyclists
 - a. Audit is free, includes public meeting
 - b. Whether or not the community is recognized, they receive a comprehensive evaluation of bike safety and opportunities, with recommendations for improvement
 - c. Trails 2000 is willing to assist with the community meeting/audit education process
 - d. Possibility to include audit in POSTR planning process

4. Trails and Economic Development
 - a. Trails for adults too
 - b. Employee recruitment
 - c. Colorado the Beautiful Initiative – CO Governor, 10 mins max to recreational opportunity
 - d. Low risk investment
 - e. Recreation as serious economic driver – Sally Jewell study: 4% of GDP
 - f. Montezuma County Mesa Verde study \$64/person visiting in revenue
 - g. Fort Lewis economic study
 - h. Vision for future
 - i. POSTR as amenity instead of just savings
 - ii. Defines values of community
5. Resources
 - a. 10,000 free maps
 - b. Share the Trails campaign
 - c. GIS maps on website
 - d. Trails conditions reporting
 - e. Trail construction/maintenance Crew Leader Training April 29th and 30th
 - i. Advertise on POSTR MP website
 - ii.

Follow up:

Look up Buena Vista South Main as an example of a trail-connected community

Also Bentonville Arkansas (Walton town)

Trail Design Standards:

Trails Design and Management Handbook, Open Space and Trails Program Pitkin County

IMBA Trail Solutions

Forest Service 2007 Trail Construction and Maintenance Notebook (a little out of date, some contradictory recommendations)

Horse trails separate from mountain biking and ATV

Meeting Notes: Upper Pine River Fire District

Monday, February 13th

- ✓ 10:00am
 - Chief Bruce Evans, Upper Pine River Fire District
 - UPRFD Administration Building
- ✓ Stakeholder Description
 - Fire District Boundary
 - Includes Vallecito, Forest Lakes etc.
 - Forest Lakes has 1100 “rooftops” – represents more tax revenue than within Bayfield limits
 - Surrounding areas like Forest Lakes have minimal amenities, schools focused in Bayfield
 - Current Bayfield station
 - Manned by 3 people currently, need 5
 - 1000 additional homes needed in district to support necessary expansion
 - Administration office is only District classroom location
 - Forest Lakes Station has gym, employees use Durango and Ignacio facilities
- ✓ Coordination with Parks and Recreation
 - 4th of July – fireworks, set up/take down, traffic control, volunteer help as needed
 - Block parties
- ✓ Opportunities
 - Open to discussion regarding shared Special Use District/Rec Center District
 - Bond percentage will decrease in next 5 years, could free up some money to support a shared district approach (no net tax increase)
 - Shared use Recreation Facility
 - Plans developed in a charrette with Oz Architecture out of Denver
 - Pickle ball – fastest growing sport in Colorado (recreation for older adults)
 - Dual purpose courts – ice over in winter
 - Tennis/ice rink
 - Durango has indoor rink that is a roller skating rink in the summertime
 - Underground shooting range proposal
 - Durango Gun Club may need a new location
 - Possible source of revenue in leasing and/or membership/use fees, and retail
 - Town Marshall office
 - Outdoor gun range nearby, casual outdoor shooting perceived to be dangerous, starts fires
 - Cost estimated at roughly \$420/SF (ref. square footage estimates in plan – total \$60M project)
 - Possible foundation funding – Anchutes, Coors, Community Foundation, CRC
 - Access to gym
 - Town currently has one privately owned gym, additional to gymnastics
 - Head Start/Pre-K and/or day care programs could be housed in community center building

✓ **Additional Opportunities**

- Opportunities related to equestrian community in area
 - Businesses
 - Saddle repair shop on Clover Rd.
 - Gem Village horse trailers
 - Southwest Ag
 - Residents – ranches all along 501 corridor
 - Owners with large stake
 - Gosneys – own True Value Hardware
 - Paul Peoples
 - Sowers

- Additional economic opportunities
 - Bass Pro at 8 Corners Intersection
 - Cider House / Living History Farm on west side of Pine River
 - Mill House, Historical Society and Library
 - Roadside Park – innertubing
 - Property value considerations related to improvement of recreational facilities in town

- Challenges for economic development
 - No place for breakfast Sunday morning
 - Grocery Store and Hotel discussion

Stakeholder Meeting: Four Corners Young America Football League

Wednesday, February 15th

✓ 7:30am

- Eric Spady and Justin Ross, Four Corners YAFL
- Bayfield Town Hall

✓ Stakeholder Description

Four Corners YAFL serves 3-6th graders from the end of July to the end of October. Bayfield has about 120 participants in four teams, with 20-24 coaches (parents). Ignacio does not have a YAFL, but Durango, Cortez, Aztec, Bloomfield, Kirtland and Shiprock participate. Each location plays all the other teams and must travel. Justin is the current president of their Board of Directors. Practice generally occurs 3 days a week from 5-7pm and is currently at the Middle and High School in Bayfield. 2 teams can practice per field. Games are played on Saturdays at Bayfield High School, from the second week or August from 9am-5pm. Each team plays 11 games including 2 playoff games. YAFL fees cover insurance and equipment and the organization fundraises to cover facility use costs.

✓ Coordination with Parks and Recreation

Currently YAFL coordinates primarily with the School District for advertising and use of facilities.

✓ Opportunities

Four Corners YAFL currently pays the School District facility use fees (\$150/day = stadium cost and janitor's hourly rate), and would be interested in use of Parks and Rec facilities. The Joe Stephenson Park field is perceived as being 'uneven.' YAFL requires an 80X40' field instead of a full 150X100' field. A lacrosse field can double as a YAFL field (spring vs. fall seasons). It would also be possible to connect the coaching between flag football and YAFL. Scheduling is currently a challenge so some sort of online calendar and facility rental would be useful.

YAFL also currently pays for a storage unit in Gem Village and would benefit from a storage area. They would also prefer access to restrooms instead of a porta potty.

PARKS & RECREATION



Color Bayfield's logo/draw your favorite outdoor activity!

Bayfield Parks and Recreation

Master Plan **Youth** Survey

Conducted for the Town of Bayfield Parks & Recreation Department

BAYFIELD

COLORADO ♦ *Where Stars Shine Bright*

Dear Bayfield Youth,

In this survey we are going to ask you questions about the kinds of things you like to do for fun outside. Please read each question very carefully and answer it the best you can. If you don't know what a question means, it's okay to ask your mom, dad, guardian or another adult to explain it to you. We want your answers to be about **YOUR** own activities and thoughts, not the activities and thoughts of someone else. The information that you provide is very important to the future of outdoor recreation for all ages in Bayfield.

The survey takes approximately 5-10 minutes to finish. At the end of the survey, you will have an opportunity to enter into a drawing to win one of several prizes. For questions or additional comments, please feel free to contact our office via phone at (970) 884-9544 or by email skey@bayfieldgov.org. Thank you for your input!

MARKING INSTRUCTIONS:

- Use a dark colored ballpoint pen such as blue or black. A No. 2 pencil can also be used.
- Do not use markers or felt tip pens which can bleed through the page.
- Erase cleanly any marks you wish to change.
- Mark solid marks that fill the response completely:

CORRECT: ●

INCORRECT: ✓ ● ◐

Tell us about you...

▫ Are you a: Boy _____ Girl _____

▫ How old are you? _____

▫ What is your favorite way to play outside?

▫ Where do you most often do this activity? (fill in only **ONE** circle)

I play in:

- My yard
- My school
- Park or other area in my neighborhood
- Park or other area outside my neighborhood, but within Bayfield
- Park of other area outside Bayfield (please indicate where) _____

▫ Which park or facility in Bayfield do you play in most often?

- | | |
|--|--|
| <input type="radio"/> Eagle Park | <input type="radio"/> Mesa Park |
| <input type="radio"/> Gosney Park | <input type="radio"/> Roadside Park |
| <input type="radio"/> Joe Stephenson Park | <input type="radio"/> Bayfield Senior Center |
| <input type="radio"/> Little Pine River Park | <input type="radio"/> Pine River Library |

▫ Why do you like this park?

▫ Do you currently participate in any Bayfield Parks and Recreation programs? (For example, fall soccer, basketball, flag football, etc)

- Yes _____
- No _____
- I Don't Know _____

▪ Which one(s) _____

▫ To help us with our plans, please tell us how far you are allowed to travel without an adult? (fill in only ONE circle)

- Stay in my yard
- Stay on my road within sight of my house
- To the nearest park/playground
- As far as I want




▫ How do you usually get to your favorite outdoor activity? (fill in only ONE circle)

- I walk
 - I ride a bike
 - An adult drives me in a car
 - Other (please write out)
-

▫ What playground equipment do you use most? (fill in all that apply)

- Swings
 - Slides
 - Roundabout/merry-go-round (spinning)
 - Sand pit
 - See-saws
 - Springy animals
 - Tunnels
 - Climbing frames/monkey bars
 - Pretend/sensory play (creativity/imagination)
 - Other (please write out)
-

- Do you agree with each of the following sentences?

			
	Agree	Not Sure	Disagree
It is important to spend time outside.	<input type="radio"/>	<input type="radio"/>	<input type="radio"/>
Taking care of our environment is important to me.	<input type="radio"/>	<input type="radio"/>	<input type="radio"/>
I feel connected to the natural world around me.	<input type="radio"/>	<input type="radio"/>	<input type="radio"/>
I can use the outdoors as a place to relax.	<input type="radio"/>	<input type="radio"/>	<input type="radio"/>
I like to try new activities.	<input type="radio"/>	<input type="radio"/>	<input type="radio"/>

- Please list 2-3 reasons that stop you from doing outdoor activities: (For example, “I’m too busy, I’d rather watch TV, park is too far away, I don’t know what to do, etc.”)

- Please list 2-3 outdoor activities that you like to participate in: (For example, mountain biking, running, swimming, team sports, fishing, visiting museums and libraries, skating, hiking, etc.)

- What would help you to participate in outdoor activities more often?

- Additional Comments: _____

WIN one of several prizes: Bayfield Parks & Recreation T-Shirts and Pullover Sweatshirts. To enter, please provide your information below. Participation is optional.

Name:	
Address:	
City:	
State:	
Zip:	
Email:	
Phone #:	

Thank you for completing the survey! Please return it before May 31st, 2017.

- *Return it to your teacher at school.*

Copies of this survey can also be downloaded from the town website, www.bayfieldgov.org. Please look for upcoming public information meetings on the Bayfield Parks & Recreation Master Plan and future community workshops to be scheduled this coming spring 2017. If you would like to become involved in the master planning process, please give your name to the Bayfield Parks & Recreation Department (970) 884-9544.

PARKS & RECREATION



↪ Color Bayfield's logo/draw your favorite outdoor activity! ↩

Bayfield Parks and Recreation

Master Plan **Teen** Survey

Conducted for the Town of Bayfield Parks & Recreation Department

BAYFIELD

COLORADO ♦ *Where Stars Shine Bright*

Dear Bayfield Youth,

In this survey we are going to ask you questions about the kinds of things you like to do for fun outside. Please read each question very carefully and answer it the best you can. The information that you provide will help your town plan for the future of parks and recreation in Bayfield.

The survey takes approximately 5-10 minutes to finish. At the end of the survey, you will have an opportunity to enter into a drawing to **win one of several prizes**. For questions or additional comments, please feel free to contact our office via phone at (970) 884-9544 or by email skey@bayfieldgov.org. Thank you for your input!

Tell us about you...

- Are you a: Male ____ Female ____

- What is your age? ____

- What is your favorite outdoor activity? _____

- Why is this your favorite activity? _____

- Who do you do this activity with?
 - Alone
 - With friends
 - With family
 - Other (write out) _____

- Where do you most often do this activity? (fill in only **ONE** circle)
 - My yard
 - My school
 - Park or other area in my neighborhood
 - Park or other area outside my neighborhood, but within Bayfield
 - Park of other area outside Bayfield (indicate where) _____

- Which park or facility in Bayfield do you visit most often?
 - Eagle Park
 - Gosney Park
 - Joe Stephenson Park
 - Little Pine River Park
 - Mesa Park
 - Roadside Park
 - Bayfield Senior Center
 - Pine River Library
 - Bayfield Cemetery
 - Sauls Creek

- Why do you visit this park? (Choose as many answers as you want)
 - Nearest to my school/home
 - To play on the playground structure
 - It has green space and freedom to play
 - To meet my friends
 - There is a lot to do there
 - Youth program (sports practice/games)
 - Park of other area outside Bayfield (please indicate where) _____

- Do you currently participate in any Bayfield Parks and Recreation programs? (For example, fall soccer, basketball, flag football, etc.)
 - Yes _____ No _____
 - Which ones(s) _____

- To help us with our plans, please tell us how far you are allowed to travel without an adult? (fill in only **ONE** circle)
 - Stay in my yard
 - Stay on my road within sight of my house
 - To the nearest park/playground
 - As far as I want

- How do you **usually** get to your favorite outdoor activity? (fill in only **ONE** circle)
 - I walk
 - I ride a bike
 - An adult drives me in a car
 - I am at least 16 yrs old and usually drive a car to get to the activity
 - Other (please write out) _____

▫ How much do you agree with each of the following sentences?

	Strongly Agree	Slightly Agree	Slightly Disagree	Strongly Disagree
It is important to spend time with nature.	<input type="radio"/>	<input type="radio"/>	<input type="radio"/>	<input type="radio"/>
Taking care of our environment is important to me.	<input type="radio"/>	<input type="radio"/>	<input type="radio"/>	<input type="radio"/>
I feel connected to the natural world around me.	<input type="radio"/>	<input type="radio"/>	<input type="radio"/>	<input type="radio"/>
I feel comfortable outdoors in a natural environment.	<input type="radio"/>	<input type="radio"/>	<input type="radio"/>	<input type="radio"/>
I can use the outdoors as a place to deal with stress.	<input type="radio"/>	<input type="radio"/>	<input type="radio"/>	<input type="radio"/>
I like to try new activities.	<input type="radio"/>	<input type="radio"/>	<input type="radio"/>	<input type="radio"/>

▫ Please rate the level of importance of the following programs or activities to you:

1 = Low and 10 = High

	1-10	N/A
Youth lounge for relaxation, study, afterschool programs (Pine River Library, etc.)	—	<input type="radio"/>
Student council/youth groups	—	<input type="radio"/>
Youth outreach work/volunteer programs	—	<input type="radio"/>
Partnership with other youth agencies	—	<input type="radio"/>
Registered parks and recreation programs	—	<input type="radio"/>
Drop-in parks and recreation programs	—	<input type="radio"/>
Youth accomplishment award/recognition programs	—	<input type="radio"/>
Social activities	—	<input type="radio"/>
Arena association (Rodeo)	—	<input type="radio"/>
Boys & Girls Club	—	<input type="radio"/>
La Plata Family Center	—	<input type="radio"/>
4-H clubs	—	<input type="radio"/>
Special events (4 th of July, Heritage Days, etc.)	—	<input type="radio"/>

▫ What contributes to a teen-friendly community center environment? (fill in all that apply)

- Somewhere to hang out
- Computers
- Youth specific information
- Dedicated youth staff
- Dedicated youth space
- Youth physical recreation programs
- Youth arts/crafting recreation programs
- Other (write in what would help) _____

▫ What is the best way to inform you of Parks and Recreation activities and events? (fill in all that apply)

- Facebook
- Twitter
- Instagram
- Snapchat
- Email
- Radio
- Other (write in what would help) _____
- Flyers
- Word of mouth/from friends
- Local newspaper
- Posters located at facilities/schools

- Please tell us about your participation in outdoor activities. For each activity, fill in the circle if you participated in it **during the past 12 months**. If you **did not** do the activity, leave the circle blank. Also, fill in the circle if you would like to do the activity more often (whether you have done it or not in the past 12 months).

Activity	Participated in the past 12 months	Would like to do more
Mountain biking (unpaved dirt surfaces on trails or roads)	<input type="radio"/>	<input type="radio"/>
Day hiking on unpaved trails	<input type="radio"/>	<input type="radio"/>
Backpacking/Camping	<input type="radio"/>	<input type="radio"/>
Rock climbing	<input type="radio"/>	<input type="radio"/>
Horseback riding	<input type="radio"/>	<input type="radio"/>
Walking on paved streets, sidewalks, paths or trails in Bayfield	<input type="radio"/>	<input type="radio"/>
Jogging or running	<input type="radio"/>	<input type="radio"/>
Skateboarding (skate park, paths, sidewalks)	<input type="radio"/>	<input type="radio"/>
Rollerblading or in-line skating	<input type="radio"/>	<input type="radio"/>
Picnicking at local park	<input type="radio"/>	<input type="radio"/>
Fishing the Los Pinos River	<input type="radio"/>	<input type="radio"/>
Radio controlled airplanes, boats and/or vehicles	<input type="radio"/>	<input type="radio"/>
Hunting and target shooting	<input type="radio"/>	<input type="radio"/>
Archery	<input type="radio"/>	<input type="radio"/>
Operating motor vehicles on dirt roads or trails (atv, utv, etc.)	<input type="radio"/>	<input type="radio"/>
Swimming in a pool	<input type="radio"/>	<input type="radio"/>
Swimming in lakes, rivers and streams	<input type="radio"/>	<input type="radio"/>
Visiting historical or cultural sites, museums, gardens, library	<input type="radio"/>	<input type="radio"/>
Playing in a park (games, kite flying, catch with a ball, Frisbee, swings, playground structure, etc.)	<input type="radio"/>	<input type="radio"/>
Wildlife viewing and watching	<input type="radio"/>	<input type="radio"/>
Going on a scenic drive/ride	<input type="radio"/>	<input type="radio"/>
Snowboarding/Downhill skiing	<input type="radio"/>	<input type="radio"/>
Cross-country skiing/snowshoeing	<input type="radio"/>	<input type="radio"/>
Sledding, ice skating, snowplay	<input type="radio"/>	<input type="radio"/>
Snowmobiling	<input type="radio"/>	<input type="radio"/>
Team sports (baseball, football, basketball, wrestling, volleyball, etc.)	<input type="radio"/>	<input type="radio"/>
Bicycling (on paved surfaces)	<input type="radio"/>	<input type="radio"/>
Yoga/tai chi/martial arts	<input type="radio"/>	<input type="radio"/>
Other activity (please write out) _____	<input type="radio"/>	<input type="radio"/>

- Do the reasons below keep you from doing outdoor activities? Fill in a circle for yes, no, or sometimes for each reason.

Reason	Yes	No	Sometimes
I'm too busy (homework, after-school activities, chores, work)	<input type="radio"/>	<input type="radio"/>	<input type="radio"/>
I'd rather be on the Internet (Facebook, surfing the web) or playing video games	<input type="radio"/>	<input type="radio"/>	<input type="radio"/>
I'd rather be watching TV	<input type="radio"/>	<input type="radio"/>	<input type="radio"/>
My parents or guardians can't afford the activities I would like to do	<input type="radio"/>	<input type="radio"/>	<input type="radio"/>
A recreation area or park is too far away to walk, drive or ride my bike	<input type="radio"/>	<input type="radio"/>	<input type="radio"/>
My parents or guardians think the activities are too dangerous	<input type="radio"/>	<input type="radio"/>	<input type="radio"/>
My friends don't want to do the outdoor activities that I want to do	<input type="radio"/>	<input type="radio"/>	<input type="radio"/>
No one in my family does outdoor activities	<input type="radio"/>	<input type="radio"/>	<input type="radio"/>
I don't know what to do	<input type="radio"/>	<input type="radio"/>	<input type="radio"/>
I don't know where to go to do outdoor activities	<input type="radio"/>	<input type="radio"/>	<input type="radio"/>
I don't know how to do outdoor activities	<input type="radio"/>	<input type="radio"/>	<input type="radio"/>
It isn't safe to do these activities near where I live (because of traffic or crime)	<input type="radio"/>	<input type="radio"/>	<input type="radio"/>
It is too hot or cold outside (or other weather reasons)	<input type="radio"/>	<input type="radio"/>	<input type="radio"/>
Other reason(s) (please write out) _____	<input type="radio"/>	<input type="radio"/>	<input type="radio"/>

- What could be done that would help you to participate in outdoor activities more often? Select **ONE** of the following actions:

- Provide areas that are just for kids my age
- Provide equipment (playground equipment, sports equipment, etc.)
- Provide more recreation areas closer to my home (sports fields, skate parks, open space areas, trails)
- Provide safer ways to get to recreation areas close to my home
- Provide transportation to recreation areas and activities
- Provide instruction or lessons
- Provide more after school programs or community programs
- Other (write in what would help) _____

- Additional Comments: _____

WIN one of several prizes: Bayfield Parks & Recreation T-Shirts and Pullover Sweatshirts. To enter, please provide your information below. Participation is optional.

Name:	
Address:	
City:	
State:	
Zip:	
Email:	
Phone #:	


Thank you for completing the survey! Please return it before May 31st by one of the following methods:

- ***Return to your school:*** To the teacher you received it from.
- ***Mail:*** Bayfield Town Hall, Parks & Recreation Department, P.O. Box 80, Bayfield, CO 80112
- ***Fax:*** 970-884-2195
- ***Drop-Off:*** Bayfield Town Hall – Clerk’s Office, 1199 Bayfield Parkway, Bayfield, CO 80112

Copies of this survey can also be downloaded from the town website, www.bayfieldgov.org. Please look for upcoming public information meetings on the Bayfield Parks & Recreation Master Plan and future community workshops to be scheduled this coming Spring 2017. If you would like to become involved in the master planning process, please give your name to the Bayfield Parks & Recreation Department (970) 884-9544.

Please take a few minutes to complete this survey and return it before **May 31st** by one of the following methods:

- **Mail:** Bayfield Town Hall, Parks & Recreation Department, P.O. Box 80, Bayfield, CO 81122
- **Fax:** 970-884-2195
- **Collection Box:** Bayfield Town Hall Clerk's Office



Bayfield Parks & Recreation Master Plan Survey

The Parks and Recreation Master Plan is about you and your family, your Town, and your future. The Town of Bayfield has embarked on a planning process to guide the future operation, growth and development of Bayfield's Park and Recreation facilities over the next decade. What should the Town preserve or change? What do you want Bayfield to be like in the future? We need your participation – your experience, knowledge and visions for the town – in this survey and in upcoming public planning events is invaluable.

The survey takes approximately 10-15 minutes to finish. At the end of the survey, you will have an opportunity to enter into a drawing to win one of several prizes. For questions or additional comments, please feel free to contact our office via phone at (970) 884-9544 or by email skey@bayfieldgov.org. Thank you for your input!

Respondent Profile

- What neighborhood or area in/around Bayfield do you live in? _____
- Are you a business owner in/near Bayfield? Yes No
- Do you own or rent your home? Own Rent
- How long have you lived in/near Bayfield? (number of years & months) _____
- Including yourself, how many people in your household are: (enter only numbers in these fields)
 - Under age 5 _____
 - Ages 5-18 _____
 - Ages 18-29 _____
 - Ages 30-44 _____
 - Ages 45-64 _____
 - Ages 65+ _____
- What is your Age? _____
- What is your Gender? Male _____ Female _____

Parks and Recreation Facilities and Services

- How frequently has your household used Bayfield parks, recreation facilities, open space and trails in the past 12 months?

- None
- 1-5 Times
- 5-15 Times
- 15+ Times

- Has anyone in your household participated in any recreation programs offered by the Bayfield Parks and Recreation Department in the past 12 months? Check any that apply

Youth Programs

- Fall Soccer
- Flag Football
- Spring Soccer
- Basketball K-4th
- Basketball 5th-6th
- Volleyball

Adult Programs

- Indoor Soccer
- Softball
- Volleyball

- What parks and recreation amenities (trails, events, programs, etc.) do you use on a regular basis?

- Trails
- Playground equip./horseshoes
- Group shelter (picnicking)
- Events (4th of July, Spring Festival, etc.)
- Programs (youth sports, etc.)
- Open spaces to walk (walk dog, etc.)

- Which park(s) do you visit most often? _____

- Please indicate if your household has a need for each of the following parks and recreation facilities: (When considering your needs, you are not limited to those only offered in Bayfield.) Check any that apply

- Small neighborhood parks
- Community gardens
- Walking and biking trails
- Paved/unpaved trails
- Equestrian trails
- Off-leash dog park
- Skateboarding parks
- Youth baseball/softball fields (Little League)
- Covered picnic areas
- Football/soccer fields
- Shooting range
- Volleyball courts
- Basketball courts
- Splash pads
- Playgrounds
- Open space conservation areas/trails
- Large community parks
- Multi-sports complex (many fields at one location)
- Indoor community recreation center
- River access/kayak launch
- Adventure area (ropes course, zipline, etc.)
- Outdoor exercise/fitness area
- Mountain biking trails
- Other _____

- The following is a list of potential improvements to the parks, trails and recreation system. For each potential improvement, please indicate how much you support it:

	Very Supportive	Somewhat Supportive	N/A	Not Supportive
Repair aging neighborhood parks	<input type="radio"/>	<input type="radio"/>	<input type="radio"/>	<input type="radio"/>
Improve existing newer neighborhood parks	<input type="radio"/>	<input type="radio"/>	<input type="radio"/>	<input type="radio"/>
Improve existing athletic fields	<input type="radio"/>	<input type="radio"/>	<input type="radio"/>	<input type="radio"/>
Improve existing playgrounds	<input type="radio"/>	<input type="radio"/>	<input type="radio"/>	<input type="radio"/>
Improve existing picnic facilities	<input type="radio"/>	<input type="radio"/>	<input type="radio"/>	<input type="radio"/>
Improve existing trail system	<input type="radio"/>	<input type="radio"/>	<input type="radio"/>	<input type="radio"/>
Improve existing recreation buildings	<input type="radio"/>	<input type="radio"/>	<input type="radio"/>	<input type="radio"/>
Purchase land to preserve/expand open space and develop trails	<input type="radio"/>	<input type="radio"/>	<input type="radio"/>	<input type="radio"/>
Develop a new indoor recreation facility	<input type="radio"/>	<input type="radio"/>	<input type="radio"/>	<input type="radio"/>
Develop a new community center (classrooms, multipurpose rooms)	<input type="radio"/>	<input type="radio"/>	<input type="radio"/>	<input type="radio"/>
Develop a new large community park	<input type="radio"/>	<input type="radio"/>	<input type="radio"/>	<input type="radio"/>
Develop new neighborhood parks	<input type="radio"/>	<input type="radio"/>	<input type="radio"/>	<input type="radio"/>
Develop a new outdoor sports complex (baseball, soccer, softball, etc.)	<input type="radio"/>	<input type="radio"/>	<input type="radio"/>	<input type="radio"/>
Develop a new off-leash dog park	<input type="radio"/>	<input type="radio"/>	<input type="radio"/>	<input type="radio"/>
Develop new walking, biking trails	<input type="radio"/>	<input type="radio"/>	<input type="radio"/>	<input type="radio"/>
Develop Little Pine River access for kayak/tubes/fishing	<input type="radio"/>	<input type="radio"/>	<input type="radio"/>	<input type="radio"/>
Develop an outdoor adventure area/challenge course (rope course, zipline, etc.)	<input type="radio"/>	<input type="radio"/>	<input type="radio"/>	<input type="radio"/>
Develop a new outdoor exercise/fitness area	<input type="radio"/>	<input type="radio"/>	<input type="radio"/>	<input type="radio"/>
Develop additional mountain biking trails	<input type="radio"/>	<input type="radio"/>	<input type="radio"/>	<input type="radio"/>

- Additional Comments: _____

- Please indicate if YOU or any member of your household has used any of the Bayfield area amenities in the past 12 months. If “YES”, please rate your satisfaction with the condition of the facility in the corresponding categories:

Park/Facility	YES	NO	Very Satisfied	Somewhat Satisfied	N/A	Not Satisfied
Eagle Park	<input type="radio"/>	<input type="radio"/>	<input type="radio"/>	<input type="radio"/>	<input type="radio"/>	<input type="radio"/>
Gosney Park	<input type="radio"/>	<input type="radio"/>	<input type="radio"/>	<input type="radio"/>	<input type="radio"/>	<input type="radio"/>
Joe Stephenson Park	<input type="radio"/>	<input type="radio"/>	<input type="radio"/>	<input type="radio"/>	<input type="radio"/>	<input type="radio"/>
Little Pine River Park	<input type="radio"/>	<input type="radio"/>	<input type="radio"/>	<input type="radio"/>	<input type="radio"/>	<input type="radio"/>
Mesa Park	<input type="radio"/>	<input type="radio"/>	<input type="radio"/>	<input type="radio"/>	<input type="radio"/>	<input type="radio"/>
Roadside Park	<input type="radio"/>	<input type="radio"/>	<input type="radio"/>	<input type="radio"/>	<input type="radio"/>	<input type="radio"/>
Bayfield Senior Center	<input type="radio"/>	<input type="radio"/>	<input type="radio"/>	<input type="radio"/>	<input type="radio"/>	<input type="radio"/>
Bayfield Cemetery	<input type="radio"/>	<input type="radio"/>	<input type="radio"/>	<input type="radio"/>	<input type="radio"/>	<input type="radio"/>
Little Pine River Library	<input type="radio"/>	<input type="radio"/>	<input type="radio"/>	<input type="radio"/>	<input type="radio"/>	<input type="radio"/>
Sauls Creek	<input type="radio"/>	<input type="radio"/>	<input type="radio"/>	<input type="radio"/>	<input type="radio"/>	<input type="radio"/>

- Additional Comments: _____

- How do you rate the operations and maintenance of the Bayfield parks and/or facilities?

	Very Satisfied	Somewhat Satisfied	N/A	Not Satisfied
Condition of buildings	<input type="radio"/>	<input type="radio"/>	<input type="radio"/>	<input type="radio"/>
Open space	<input type="radio"/>	<input type="radio"/>	<input type="radio"/>	<input type="radio"/>
Mowing/tree trimming/irrigation	<input type="radio"/>	<input type="radio"/>	<input type="radio"/>	<input type="radio"/>
Parking	<input type="radio"/>	<input type="radio"/>	<input type="radio"/>	<input type="radio"/>
Restroom cleanliness	<input type="radio"/>	<input type="radio"/>	<input type="radio"/>	<input type="radio"/>
Signage & information	<input type="radio"/>	<input type="radio"/>	<input type="radio"/>	<input type="radio"/>
Trails	<input type="radio"/>	<input type="radio"/>	<input type="radio"/>	<input type="radio"/>
Trash removal	<input type="radio"/>	<input type="radio"/>	<input type="radio"/>	<input type="radio"/>
Security	<input type="radio"/>	<input type="radio"/>	<input type="radio"/>	<input type="radio"/>

- Additional Comments: _____

General Issues

- Which program services do you feel are most important to your satisfaction with Bayfield Parks and Recreation facilities?

- Times programs are offered
- Location of programs
- Quality of instructors
- Fees charged for value received
- Quality of the facility where program is offered
- Ease of registration
- Availability of info about programs
- Ease of navigation through the town website

- If you have used the Town of Bayfield website for any of the following, please rate your experience:

	Excellent	Good	Fair	Poor	N/A
Bayfield parks & recreation Facebook page (Separate from Town website)	<input type="radio"/>	<input type="radio"/>	<input type="radio"/>	<input type="radio"/>	<input type="radio"/>
Website parks & recreation facility overview	<input type="radio"/>	<input type="radio"/>	<input type="radio"/>	<input type="radio"/>	<input type="radio"/>
Facility hours, locations and/or fees	<input type="radio"/>	<input type="radio"/>	<input type="radio"/>	<input type="radio"/>	<input type="radio"/>
Maps	<input type="radio"/>	<input type="radio"/>	<input type="radio"/>	<input type="radio"/>	<input type="radio"/>
Register for programs	<input type="radio"/>	<input type="radio"/>	<input type="radio"/>	<input type="radio"/>	<input type="radio"/>
Rental opportunities (senior center, weddings, etc.)	<input type="radio"/>	<input type="radio"/>	<input type="radio"/>	<input type="radio"/>	<input type="radio"/>
Search for events/programs	<input type="radio"/>	<input type="radio"/>	<input type="radio"/>	<input type="radio"/>	<input type="radio"/>
Volunteer opportunities (coaching, event set-up, etc.)	<input type="radio"/>	<input type="radio"/>	<input type="radio"/>	<input type="radio"/>	<input type="radio"/>

- Indicate 2-3 reasons that might be preventing your household from utilizing parks, recreation and sports facilities or programs from the Town of Bayfield Parks and Recreation Department more often.

- | | |
|---|--|
| <input type="radio"/> Facilities maintenance | <input type="radio"/> Use facilities in other cities (Durango, etc.) |
| <input type="radio"/> Program or facility not offered
(describe) _____ | <input type="radio"/> Fees |
| <input type="radio"/> Facilities lack the right equipment
(describe) _____ | <input type="radio"/> Customer service |
| <input type="radio"/> Security | <input type="radio"/> Accessibility |
| <input type="radio"/> Program quality | <input type="radio"/> I do not know what is being offered |
| <input type="radio"/> Travel distance | <input type="radio"/> Facility hours |
| <input type="radio"/> Class/activity full | <input type="radio"/> Program registration |
| <input type="radio"/> Program scheduling | <input type="radio"/> Parking availability |
| | <input type="radio"/> Other _____ |

- The following are some benefits of having a parks and recreation system. For each benefit, please indicate your household's level of agreement:

	Strongly Agree	Agree	N/A	Disagree	Strongly Disagree
Improves my (household's) physical health and fitness	<input type="radio"/>	<input type="radio"/>	<input type="radio"/>	<input type="radio"/>	<input type="radio"/>
Makes Bayfield a more desirable place to live	<input type="radio"/>	<input type="radio"/>	<input type="radio"/>	<input type="radio"/>	<input type="radio"/>
Preserves open space and protects the environment	<input type="radio"/>	<input type="radio"/>	<input type="radio"/>	<input type="radio"/>	<input type="radio"/>
Increases my (household's) property value	<input type="radio"/>	<input type="radio"/>	<input type="radio"/>	<input type="radio"/>	<input type="radio"/>
Improves my (household's) mental health and reduces stress	<input type="radio"/>	<input type="radio"/>	<input type="radio"/>	<input type="radio"/>	<input type="radio"/>
Provides positive social interactions	<input type="radio"/>	<input type="radio"/>	<input type="radio"/>	<input type="radio"/>	<input type="radio"/>
Provides clean/aesthetically pleasing landscaping	<input type="radio"/>	<input type="radio"/>	<input type="radio"/>	<input type="radio"/>	<input type="radio"/>
Helps to attract new residents and businesses	<input type="radio"/>	<input type="radio"/>	<input type="radio"/>	<input type="radio"/>	<input type="radio"/>
Promotes tourism to the town and region	<input type="radio"/>	<input type="radio"/>	<input type="radio"/>	<input type="radio"/>	<input type="radio"/>
Positively impacts economic/business development	<input type="radio"/>	<input type="radio"/>	<input type="radio"/>	<input type="radio"/>	<input type="radio"/>

- Rate your level of satisfaction with the overall value that your household receives from the Town of Bayfield Parks and Recreation Department. Choose one of the following answers:
 - Very satisfied
 - Somewhat satisfied
 - Neutral
 - Somewhat dissatisfied
 - Very dissatisfied

▫ Additional Comments: _____

Transportation (Auto, Bike, Pedestrian)

- Please respond to the following questions by indicating a specific road or intersection in the space below: Which road or intersection in town...
 - poses the most serious threat to safety? _____
 - has too much traffic, considering its design and surroundings? _____
 - requires the most aesthetic improvement? _____

- What in your opinion is the most pressing transportation problem facing Bayfield? (please describe) _____
- What barriers are there in Bayfield that limit and/or prevent the full utilization of the Parks and Recreation amenities? (i.e. busy street, dangerous intersection, trail/sidewalk ends, etc.) (please describe) _____

- If additional trail connections were to be developed, where would you like to connect to? (i.e. Ignacio, Forest Lakes, Vallecito, Durango, etc.) _____
- Additional Comments: _____

Natural Resources, Open Space + Cultural Resources

The Bayfield Parks & Recreation Department actively promotes and maintains non-motorized trail networks throughout the town. The following questions relate to the trail network within the Town of Bayfield and La Plata County.

- What trail initiatives should Bayfield Parks and Recreation invest in as a priority? Check all that apply:
 - Paved trails in our parks
 - Nature trails (unpaved)
 - Funding local trail projects (i.e. bike route to Durango – “Smart 160”, trail to Saul’s Creek)
 - Equestrian trails
 - Mountain bike trails
 - River trails
 - Road bike trails
- Which initiatives should the Bayfield Parks and Recreation Department prioritize for future implementation? Check all that apply:
 - Acquire land for future development
 - Develop and improve existing facilities
 - Develop more active recreation (kayaking, fishing, etc.)
 - Develop more passive recreation (hiking, picnicking, etc.)
 - Develop more indoor recreation facilities (recreation center, etc.)
 - Natural areas preservation
 - Nature and historical programming

- Within the past 12 months, how often have you used the Town of Bayfield or La Plata County trails (i.e. Saul’s Creek)? If so, write out which trail(s) you used and mark what type of use.

<u>Frequency</u>	<u>Use</u>
<input type="radio"/> Once or twice _____	<input type="radio"/> ATV/UTV
<input type="radio"/> 3-6 times _____	<input type="radio"/> Bicycle
<input type="radio"/> More than 6 times _____	<input type="radio"/> Hiking/Walking
<input type="radio"/> Haven’t visited within the last year	<input type="radio"/> Horse

- Additional Comments: _____

Economic Development

- The following is a list of potential revenue streams that the Town of Bayfield can use to **fund construction** of new and improved recreation amenities. For each potential action, please indicate how much you support the action:

	Very Supportive	Somewhat Supportive	N/A	Not Supportive
Town-wide parks and recreation tax	<input type="radio"/>	<input type="radio"/>	<input type="radio"/>	<input type="radio"/>
Develop facilities and events that significantly increase local tourism	<input type="radio"/>	<input type="radio"/>	<input type="radio"/>	<input type="radio"/>
Establish a Special Park District (through new mill levy)	<input type="radio"/>	<input type="radio"/>	<input type="radio"/>	<input type="radio"/>
General obligation bond	<input type="radio"/>	<input type="radio"/>	<input type="radio"/>	<input type="radio"/>
Sell park land	<input type="radio"/>	<input type="radio"/>	<input type="radio"/>	<input type="radio"/>
Creating a new partnership from existing Special Library District (through increased mill levy)	<input type="radio"/>	<input type="radio"/>	<input type="radio"/>	<input type="radio"/>

- The following is a list of potential methods the Town of Bayfield can use to **operate** new and improved recreation amenities. For each potential action, please indicate how much you support the action:

	Very Supportive	Somewhat Supportive	N/A	Not Supportive
Vote for a town-wide parks and recreation tax	<input type="radio"/>	<input type="radio"/>	<input type="radio"/>	<input type="radio"/>
Develop facilities and events that significantly increase local tourism	<input type="radio"/>	<input type="radio"/>	<input type="radio"/>	<input type="radio"/>
Establish a Special Park District (through mill levy)	<input type="radio"/>	<input type="radio"/>	<input type="radio"/>	<input type="radio"/>
Host local fundraising efforts	<input type="radio"/>	<input type="radio"/>	<input type="radio"/>	<input type="radio"/>
Increase program and rental fees for use of facilities	<input type="radio"/>	<input type="radio"/>	<input type="radio"/>	<input type="radio"/>
Sell park land	<input type="radio"/>	<input type="radio"/>	<input type="radio"/>	<input type="radio"/>
Implement non-resident fees	<input type="radio"/>	<input type="radio"/>	<input type="radio"/>	<input type="radio"/>
Creating a new partnership from existing Special Library District (through increased mill levy)	<input type="radio"/>	<input type="radio"/>	<input type="radio"/>	<input type="radio"/>

- The Town is evaluating strategies for increased revenues, which would allow us to provide improved parks and recreation amenities to our residents. Increasing tourism related revenue is one possible funding stream. Indicate whether you agree or disagree with the following statements related to promoting Bayfield for additional visitors:

	Strongly Agree	Agree	N/A	Disagree	Strongly Disagree
Encourage passersby to stop, stay & play in Bayfield	<input type="radio"/>	<input type="radio"/>	<input type="radio"/>	<input type="radio"/>	<input type="radio"/>
Advertise our parks and trails to encourage visitors to stop in Bayfield	<input type="radio"/>	<input type="radio"/>	<input type="radio"/>	<input type="radio"/>	<input type="radio"/>
Develop new attractions that would encourage visitors to stop and stay in Bayfield	<input type="radio"/>	<input type="radio"/>	<input type="radio"/>	<input type="radio"/>	<input type="radio"/>
Do not draw attention to our own community features as visitor attractions, as that would create more traffic and could result in overuse of our local trails and parks	<input type="radio"/>	<input type="radio"/>	<input type="radio"/>	<input type="radio"/>	<input type="radio"/>
Increase local taxes (property and/or sales taxes) to fund parks & recreation improvements	<input type="radio"/>	<input type="radio"/>	<input type="radio"/>	<input type="radio"/>	<input type="radio"/>

- Additional Comments: _____

Visions, Goals, Objectives

- Which Parks and Recreation improvements or development projects would you like to see the Town of Bayfield undertake in the next 10 years? indicate 1-3 projects:

- | | |
|---|--|
| <input type="radio"/> Event facility (weddings, banquets, etc.) | <input type="radio"/> More fields (soccer, softball, baseball complex) |
| <input type="radio"/> Hockey rink/arena | <input type="radio"/> Outdoor basketball/volleyball Courts |
| <input type="radio"/> Nature trail +/- or trail addition | <input type="radio"/> Disc golf course |
| <input type="radio"/> Batting cages | <input type="radio"/> Playgrounds |
| <input type="radio"/> Mini golf | <input type="radio"/> Rope course/challenge course |
| <input type="radio"/> Paintball course | <input type="radio"/> More park shelters |
| <input type="radio"/> Campground | <input type="radio"/> Developed river access incl. fishing dock |
| <input type="radio"/> Park restrooms | <input type="radio"/> Outdoor jogging track |
| <input type="radio"/> Indoor recreation center | <input type="radio"/> Shooting range |
| <input type="radio"/> Splash pads | <input type="radio"/> BMX bike dirt course/pump track |
| <input type="radio"/> Field irrigation + parking improvements | <input type="radio"/> Other _____ |
| | <input type="radio"/> None |

- If you had to choose one area in town to encourage parks and recreation development, where would this area be and why? _____
- What's the BEST thing about Bayfield? _____
- What's the WORST thing about Bayfield? _____
- Additional Comments: _____

WIN one of several prizes including: Bayfield Parks & Recreation T-shirts, pullover sweatshirts, facility rentals or gift cards. To enter, please provide your information below. Participation is optional.

Name:	
Address:	
City:	
State:	
Zip:	
Email:	
Phone #:	


Thank you for completing the survey! Please return it before May 31st by one of the following methods:

- **Mail:** Bayfield Town Hall, Parks & Recreation Department, P.O. Box 80, Bayfield, CO 80112
- **Fax:** 970-884-2195
- **Drop-Off:** Bayfield Town Hall – Clerk’s Office, 1199 Bayfield Parkway, Bayfield, CO 80112

Copies of this survey can also be downloaded from the town website, www.bayfieldgov.org. Please look for upcoming public information meetings on the Bayfield Parks & Recreation Master Plan and future community workshops to be scheduled this coming spring 2017. If you would like to become involved in the master planning process, please give your name to the Bayfield Parks & Recreation Department (970) 884-9544.

Please take a few minutes to complete this survey and return it before **May 31st** by one of the following methods:

- **Mail:** Bayfield Town Hall, Parks & Recreation Department, P.O. Box 80, Bayfield, CO 81122
- **Fax:** 970-884-2195
- **Collection Box:** Bayfield Town Hall Clerk's Office



Bayfield Parks & Recreation **Master Plan Survey**

The Parks and Recreation Master Plan is about you and your family, your Town, and your future. The Town of Bayfield has embarked on a planning process to guide the future operation, growth and development of Bayfield's Park and Recreation facilities over the next decade. What should the Town preserve or change? What do you want Bayfield to be like in the future? We need your participation – your experience, knowledge and visions for the town – in this survey and in upcoming public planning events is invaluable.

The survey takes approximately 15 minutes to finish. At the end of the survey, you will have an opportunity to enter into a drawing to win one of several prizes. For questions or additional comments, please feel free to contact our office via phone at (970) 884-9544 or by email skey@bayfieldgov.org. Thank you for your input!

Pine River Senior Center

The Pine River Senior Center is a vital facility for the Town of Bayfield. The following questions relate to the Senior Center.

- Why do you attend functions and events at the Pine River Senior Center?

- What services do you value that are located at the Pine River Senior Center?

- What services could be provided by the Bayfield Parks & Recreation Department at the Pine River Senior Center that are currently not being provided?

- Why do you attend or not attend:

- Tuesday activity sessions _____

- Wed + Fri lunches _____

Parks and Recreation Facilities and Services

- How frequently has your household used Bayfield parks, recreation facilities, open space and trails in the past 12 months?

- None
- 1-5 Times
- 5-15 Times
- 15+ Times

- Has anyone in your household participated in any recreation programs offered by the Bayfield Parks and Recreation Department in the past 12 months? Check any that apply

Youth Programs

- Fall Soccer
- Flag Football
- Spring Soccer
- Basketball K-4th
- Basketball 5th-6th
- Volleyball

Adult Programs

- Indoor Soccer
- Softball
- Volleyball

- What parks and recreation amenities (trails, events, programs, etc.) do you use on a regular basis?

- Trails
- Playground equip./horseshoes
- Group shelter (picnicking)
- Events (4th of July, Spring Festival, etc.)
- Programs (youth sports, etc.)
- Open spaces to walk (walk dog, etc.)

- Which park(s) do you visit most often? _____

- Please indicate if your household has a need for each of the following parks and recreation facilities: (When considering your needs, you are not limited to those only offered in Bayfield.) Check any that apply

- Small neighborhood parks
- Community gardens
- Walking and biking trails
- Paved/unpaved trails
- Equestrian trails
- Off-leash dog park
- Skateboarding parks
- Youth baseball/softball fields (Little League)
- Covered picnic areas
- Football/soccer fields
- Shooting range
- Volleyball courts
- Basketball courts
- Splash pads
- Playgrounds
- Open space conservation areas/trails
- Large community parks
- Multi-sports complex (many fields at one location)
- Indoor community recreation center
- River access/kayak launch
- Adventure area (ropes course, zipline, etc.)
- Outdoor exercise/fitness area
- Mountain biking trails
- Other _____

- The following is a list of potential improvements to the parks, trails and recreation system. For each potential improvement, please indicate how much you support it:

	Very Supportive	Somewhat Supportive	N/A	Not Supportive
Repair aging neighborhood parks	<input type="radio"/>	<input type="radio"/>	<input type="radio"/>	<input type="radio"/>
Improve existing newer neighborhood parks	<input type="radio"/>	<input type="radio"/>	<input type="radio"/>	<input type="radio"/>
Improve existing athletic fields	<input type="radio"/>	<input type="radio"/>	<input type="radio"/>	<input type="radio"/>
Improve existing playgrounds	<input type="radio"/>	<input type="radio"/>	<input type="radio"/>	<input type="radio"/>
Improve existing picnic facilities	<input type="radio"/>	<input type="radio"/>	<input type="radio"/>	<input type="radio"/>
Improve existing trail system	<input type="radio"/>	<input type="radio"/>	<input type="radio"/>	<input type="radio"/>
Improve existing recreation buildings	<input type="radio"/>	<input type="radio"/>	<input type="radio"/>	<input type="radio"/>
Purchase land to preserve/expand open space and develop trails	<input type="radio"/>	<input type="radio"/>	<input type="radio"/>	<input type="radio"/>
Develop a new indoor recreation facility	<input type="radio"/>	<input type="radio"/>	<input type="radio"/>	<input type="radio"/>
Develop a new community center (classrooms, multipurpose rooms)	<input type="radio"/>	<input type="radio"/>	<input type="radio"/>	<input type="radio"/>
Develop a new large community park	<input type="radio"/>	<input type="radio"/>	<input type="radio"/>	<input type="radio"/>
Develop new neighborhood parks	<input type="radio"/>	<input type="radio"/>	<input type="radio"/>	<input type="radio"/>
Develop a new outdoor sports complex (baseball, soccer, softball, etc.)	<input type="radio"/>	<input type="radio"/>	<input type="radio"/>	<input type="radio"/>
Develop a new off-leash dog park	<input type="radio"/>	<input type="radio"/>	<input type="radio"/>	<input type="radio"/>
Develop new walking, biking trails	<input type="radio"/>	<input type="radio"/>	<input type="radio"/>	<input type="radio"/>
Develop Little Pine River access for kayak/tubes/fishing	<input type="radio"/>	<input type="radio"/>	<input type="radio"/>	<input type="radio"/>
Develop an outdoor adventure area/challenge course (rope course, zipline, etc.)	<input type="radio"/>	<input type="radio"/>	<input type="radio"/>	<input type="radio"/>
Develop a new outdoor exercise/fitness area	<input type="radio"/>	<input type="radio"/>	<input type="radio"/>	<input type="radio"/>
Develop additional mountain biking trails	<input type="radio"/>	<input type="radio"/>	<input type="radio"/>	<input type="radio"/>

- Additional Comments: _____

- Please indicate if YOU or any member of your household has used any of the Bayfield area amenities in the past 12 months. If “YES”, please rate your satisfaction with the condition of the facility in the corresponding categories:

Park/Facility	YES	NO	Very Satisfied	Somewhat Satisfied	N/A	Not Satisfied
Eagle Park	<input type="radio"/>	<input type="radio"/>	<input type="radio"/>	<input type="radio"/>	<input type="radio"/>	<input type="radio"/>
Gosney Park	<input type="radio"/>	<input type="radio"/>	<input type="radio"/>	<input type="radio"/>	<input type="radio"/>	<input type="radio"/>
Joe Stephenson Park	<input type="radio"/>	<input type="radio"/>	<input type="radio"/>	<input type="radio"/>	<input type="radio"/>	<input type="radio"/>
Little Pine River Park	<input type="radio"/>	<input type="radio"/>	<input type="radio"/>	<input type="radio"/>	<input type="radio"/>	<input type="radio"/>
Mesa Park	<input type="radio"/>	<input type="radio"/>	<input type="radio"/>	<input type="radio"/>	<input type="radio"/>	<input type="radio"/>
Roadside Park	<input type="radio"/>	<input type="radio"/>	<input type="radio"/>	<input type="radio"/>	<input type="radio"/>	<input type="radio"/>
Bayfield Senior Center	<input type="radio"/>	<input type="radio"/>	<input type="radio"/>	<input type="radio"/>	<input type="radio"/>	<input type="radio"/>
Bayfield Cemetery	<input type="radio"/>	<input type="radio"/>	<input type="radio"/>	<input type="radio"/>	<input type="radio"/>	<input type="radio"/>
Little Pine River Library	<input type="radio"/>	<input type="radio"/>	<input type="radio"/>	<input type="radio"/>	<input type="radio"/>	<input type="radio"/>
Sauls Creek	<input type="radio"/>	<input type="radio"/>	<input type="radio"/>	<input type="radio"/>	<input type="radio"/>	<input type="radio"/>

- Additional Comments: _____

- How do you rate the operations and maintenance of the Bayfield parks and/or facilities?

	Very Satisfied	Somewhat Satisfied	N/A	Not Satisfied
Condition of buildings	<input type="radio"/>	<input type="radio"/>	<input type="radio"/>	<input type="radio"/>
Open space	<input type="radio"/>	<input type="radio"/>	<input type="radio"/>	<input type="radio"/>
Mowing/tree trimming/irrigation	<input type="radio"/>	<input type="radio"/>	<input type="radio"/>	<input type="radio"/>
Parking	<input type="radio"/>	<input type="radio"/>	<input type="radio"/>	<input type="radio"/>
Restroom cleanliness	<input type="radio"/>	<input type="radio"/>	<input type="radio"/>	<input type="radio"/>
Signage & information	<input type="radio"/>	<input type="radio"/>	<input type="radio"/>	<input type="radio"/>
Trails	<input type="radio"/>	<input type="radio"/>	<input type="radio"/>	<input type="radio"/>
Trash removal	<input type="radio"/>	<input type="radio"/>	<input type="radio"/>	<input type="radio"/>
Security	<input type="radio"/>	<input type="radio"/>	<input type="radio"/>	<input type="radio"/>

- Additional Comments: _____

General Issues

- Which program services do you feel are most important to your satisfaction with Bayfield Parks and Recreation facilities?

- Times programs are offered
- Location of programs
- Quality of instructors
- Fees charged for value received
- Quality of the facility where program is offered
- Ease of registration
- Availability of info about programs
- Ease of navigation through the town website

- If you have used the Town of Bayfield website for any of the following, please rate your experience:

	Excellent	Good	Fair	Poor	N/A
Bayfield parks & recreation Facebook page (Separate from Town website)	<input type="radio"/>	<input type="radio"/>	<input type="radio"/>	<input type="radio"/>	<input type="radio"/>
Website parks & recreation facility overview	<input type="radio"/>	<input type="radio"/>	<input type="radio"/>	<input type="radio"/>	<input type="radio"/>
Facility hours, locations and/or fees	<input type="radio"/>	<input type="radio"/>	<input type="radio"/>	<input type="radio"/>	<input type="radio"/>
Maps	<input type="radio"/>	<input type="radio"/>	<input type="radio"/>	<input type="radio"/>	<input type="radio"/>
Register for programs	<input type="radio"/>	<input type="radio"/>	<input type="radio"/>	<input type="radio"/>	<input type="radio"/>
Rental opportunities (senior center, weddings, etc.)	<input type="radio"/>	<input type="radio"/>	<input type="radio"/>	<input type="radio"/>	<input type="radio"/>
Search for events/programs	<input type="radio"/>	<input type="radio"/>	<input type="radio"/>	<input type="radio"/>	<input type="radio"/>
Volunteer opportunities (coaching, event set-up, etc.)	<input type="radio"/>	<input type="radio"/>	<input type="radio"/>	<input type="radio"/>	<input type="radio"/>

- Indicate 2-3 reasons that might be preventing your household from utilizing parks, recreation and sports facilities or programs from the Town of Bayfield Parks and Recreation Department more often.

- | | |
|---|--|
| <input type="radio"/> Facilities maintenance | <input type="radio"/> Use facilities in other cities (Durango, etc.) |
| <input type="radio"/> Program or facility not offered
(describe) _____ | <input type="radio"/> (describe) _____ |
| <input type="radio"/> Facilities lack the right equipment
(describe) _____ | <input type="radio"/> Fees |
| <input type="radio"/> Security | <input type="radio"/> Customer service |
| <input type="radio"/> Program quality | <input type="radio"/> Accessibility |
| <input type="radio"/> Travel distance | <input type="radio"/> I do not know what is being offered |
| <input type="radio"/> Class/activity full | <input type="radio"/> Facility hours |
| <input type="radio"/> Program scheduling | <input type="radio"/> Program registration |
| | <input type="radio"/> Parking availability |
| | <input type="radio"/> Other _____ |

- The following are some benefits of having a parks and recreation system. For each benefit, please indicate your household's level of agreement:

	Strongly Agree	Agree	N/A	Disagree	Strongly Disagree
Improves my (household's) physical health and fitness	<input type="radio"/>	<input type="radio"/>	<input type="radio"/>	<input type="radio"/>	<input type="radio"/>
Makes Bayfield a more desirable place to live	<input type="radio"/>	<input type="radio"/>	<input type="radio"/>	<input type="radio"/>	<input type="radio"/>
Preserves open space and protects the environment	<input type="radio"/>	<input type="radio"/>	<input type="radio"/>	<input type="radio"/>	<input type="radio"/>
Increases my (household's) property value	<input type="radio"/>	<input type="radio"/>	<input type="radio"/>	<input type="radio"/>	<input type="radio"/>
Improves my (household's) mental health and reduces stress	<input type="radio"/>	<input type="radio"/>	<input type="radio"/>	<input type="radio"/>	<input type="radio"/>
Provides positive social interactions	<input type="radio"/>	<input type="radio"/>	<input type="radio"/>	<input type="radio"/>	<input type="radio"/>
Provides clean/aesthetically pleasing landscaping	<input type="radio"/>	<input type="radio"/>	<input type="radio"/>	<input type="radio"/>	<input type="radio"/>
Helps to attract new residents and businesses	<input type="radio"/>	<input type="radio"/>	<input type="radio"/>	<input type="radio"/>	<input type="radio"/>
Promotes tourism to the town and region	<input type="radio"/>	<input type="radio"/>	<input type="radio"/>	<input type="radio"/>	<input type="radio"/>
Positively impacts economic/business development	<input type="radio"/>	<input type="radio"/>	<input type="radio"/>	<input type="radio"/>	<input type="radio"/>

- Rate your level of satisfaction with the overall value that your household receives from the Town of Bayfield Parks and Recreation Department. Choose one of the following answers:
 - Very satisfied
 - Somewhat satisfied
 - Neutral
 - Somewhat dissatisfied
 - Very dissatisfied

▫ Additional Comments: _____

Transportation (Auto, Bike, Pedestrian)

- Please respond to the following questions by indicating a specific road or intersection in the space below: Which road or intersection in town...
 - poses the most serious threat to safety? _____
 - has too much traffic, considering its design and surroundings? _____
 - requires the most aesthetic improvement? _____

- What in your opinion is the most pressing transportation problem facing Bayfield? (please describe) _____
- What barriers are there in Bayfield that limit and/or prevent the full utilization of the Parks and Recreation amenities? (i.e. busy street, dangerous intersection, trail/sidewalk ends, etc.) (please describe) _____
- If additional trail connections were to be developed, where would you like to connect to? (i.e. Ignacio, Forest Lakes, Vallecito, Durango, etc.) _____
- Additional Comments: _____

Natural Resources, Open Space + Cultural Resources

The Bayfield Parks & Recreation Department actively promotes and maintains non-motorized trail networks throughout the town. The following questions relate to the trail network within the Town of Bayfield and La Plata County.

- What trail initiatives should Bayfield Parks and Recreation invest in as a priority? Check all that apply:
 - Paved trails in our parks
 - Nature trails (unpaved)
 - Funding local trail projects (i.e. bike route to Durango – “Smart 160”, trail to Saul’s Creek)
 - Equestrian trails
 - Mountain bike trails
 - River trails
 - Road bike trails
- Which initiatives should the Bayfield Parks and Recreation Department prioritize for future implementation? Check all that apply:
 - Acquire land for future development
 - Develop and improve existing facilities
 - Develop more active recreation (kayaking, fishing, etc.)
 - Develop more passive recreation (hiking, picnicking, etc.)
 - Develop more indoor recreation facilities (recreation center, etc.)
 - Natural areas preservation
 - Nature and historical programming

- Within the past 12 months, how often have you used the Town of Bayfield or La Plata County trails (i.e. Saul's Creek)? If so, write out which trail(s) you used and mark what type of use.

<u>Frequency</u>	<u>Use</u>
<input type="radio"/> Once or twice _____	<input type="radio"/> ATV/UTV
<input type="radio"/> 3-6 times _____	<input type="radio"/> Bicycle
<input type="radio"/> More than 6 times _____	<input type="radio"/> Hiking/Walking
<input type="radio"/> Haven't visited within the last year	<input type="radio"/> Horse

- Additional Comments: _____

Economic Development

- The following is a list of potential revenue streams that the Town of Bayfield can use to **fund construction** of new and improved recreation amenities. For each potential action, please indicate how much you support the action:

	Very Supportive	Somewhat Supportive	N/A	Not Supportive
Town-wide parks and recreation tax	<input type="radio"/>	<input type="radio"/>	<input type="radio"/>	<input type="radio"/>
Develop facilities and events that significantly increase local tourism	<input type="radio"/>	<input type="radio"/>	<input type="radio"/>	<input type="radio"/>
Establish a Special Park District (through new mill levy)	<input type="radio"/>	<input type="radio"/>	<input type="radio"/>	<input type="radio"/>
General obligation bond	<input type="radio"/>	<input type="radio"/>	<input type="radio"/>	<input type="radio"/>
Sell park land	<input type="radio"/>	<input type="radio"/>	<input type="radio"/>	<input type="radio"/>
Creating a new partnership from existing Special Library District (through increased mill levy)	<input type="radio"/>	<input type="radio"/>	<input type="radio"/>	<input type="radio"/>

- The following is a list of potential methods the Town of Bayfield can use to **operate** new and improved recreation amenities. For each potential action, please indicate how much you support the action:

	Very Supportive	Somewhat Supportive	N/A	Not Supportive
Vote for a town-wide parks and recreation tax	<input type="radio"/>	<input type="radio"/>	<input type="radio"/>	<input type="radio"/>
Develop facilities and events that significantly increase local tourism	<input type="radio"/>	<input type="radio"/>	<input type="radio"/>	<input type="radio"/>
Establish a Special Park District (through mill levy)	<input type="radio"/>	<input type="radio"/>	<input type="radio"/>	<input type="radio"/>
Host local fundraising efforts	<input type="radio"/>	<input type="radio"/>	<input type="radio"/>	<input type="radio"/>
Increase program and rental fees for use of facilities	<input type="radio"/>	<input type="radio"/>	<input type="radio"/>	<input type="radio"/>
Sell park land	<input type="radio"/>	<input type="radio"/>	<input type="radio"/>	<input type="radio"/>
Implement non-resident fees	<input type="radio"/>	<input type="radio"/>	<input type="radio"/>	<input type="radio"/>
Creating a new partnership from existing Special Library District (through increased mill levy)	<input type="radio"/>	<input type="radio"/>	<input type="radio"/>	<input type="radio"/>

- The Town is evaluating strategies for increased revenues, which would allow us to provide improved parks and recreation amenities to our residents. Increasing tourism related revenue is one possible funding stream. Indicate whether you agree or disagree with the following statements related to promoting Bayfield for additional visitors:

	Strongly Agree	Agree	N/A	Disagree	Strongly Disagree
Encourage passersby to stop, stay & play in Bayfield	<input type="radio"/>	<input type="radio"/>	<input type="radio"/>	<input type="radio"/>	<input type="radio"/>
Advertise our parks and trails to encourage visitors to stop in Bayfield	<input type="radio"/>	<input type="radio"/>	<input type="radio"/>	<input type="radio"/>	<input type="radio"/>
Develop new attractions that would encourage visitors to stop and stay in Bayfield	<input type="radio"/>	<input type="radio"/>	<input type="radio"/>	<input type="radio"/>	<input type="radio"/>
Do not draw attention to our own community features as visitor attractions, as that would create more traffic and could result in overuse of our local trails and parks	<input type="radio"/>	<input type="radio"/>	<input type="radio"/>	<input type="radio"/>	<input type="radio"/>
Increase local taxes (property and/or sales taxes) to fund parks & recreation improvements	<input type="radio"/>	<input type="radio"/>	<input type="radio"/>	<input type="radio"/>	<input type="radio"/>

- Additional Comments: _____

Visions, Goals, Objectives

- Which Parks and Recreation improvements or development projects would you like to see the Town of Bayfield undertake in the next 10 years? indicate 1-3 projects:

- | | |
|---|--|
| <input type="radio"/> Event facility (weddings, banquets, etc.) | <input type="radio"/> More fields (soccer, softball, baseball complex) |
| <input type="radio"/> Hockey rink/arena | <input type="radio"/> Outdoor basketball/volleyball Courts |
| <input type="radio"/> Nature trail +/- or trail addition | <input type="radio"/> Disc golf course |
| <input type="radio"/> Batting cages | <input type="radio"/> Playgrounds |
| <input type="radio"/> Mini golf | <input type="radio"/> Rope course/challenge course |
| <input type="radio"/> Paintball course | <input type="radio"/> More park shelters |
| <input type="radio"/> Campground | <input type="radio"/> Developed river access incl. fishing dock |
| <input type="radio"/> Park restrooms | <input type="radio"/> Outdoor jogging track |
| <input type="radio"/> Indoor recreation center | <input type="radio"/> Shooting range |
| <input type="radio"/> Splash pads | <input type="radio"/> BMX bike dirt course/pump track |
| <input type="radio"/> Field irrigation + parking improvements | <input type="radio"/> Other _____ |
| | <input type="radio"/> None |

- If you had to choose one area in town to encourage parks and recreation development, where would this area be and why? _____
- What's the BEST thing about Bayfield? _____
- What's the WORST thing about Bayfield? _____
- Additional Comments: _____

Respondent Profile

- What neighborhood or area in/around Bayfield do you live in? _____
- Are you a business owner in/near Bayfield? Yes No
- Do you own or rent your home? Own Rent
- How long have you lived in/near Bayfield? (number of years & months) _____
- Including yourself, how many people in your household are: (enter only numbers in these fields)
 - Under age 5 _____ ▪ Ages 18-29 _____ ▪ Ages 45-64 _____
 - Ages 5-18 _____ ▪ Ages 30-44 _____ ▪ Ages 65+ _____
- What is your Age? _____ Gender? Male _____ Female _____

WIN one of several prizes including: Bayfield Parks & Recreation T-shirts, pullover sweatshirts, facility rentals or gift cards. To enter, please provide your information below. Participation is optional.

Name:	
Address:	
City:	
State:	
Zip:	
Email:	
Phone #:	

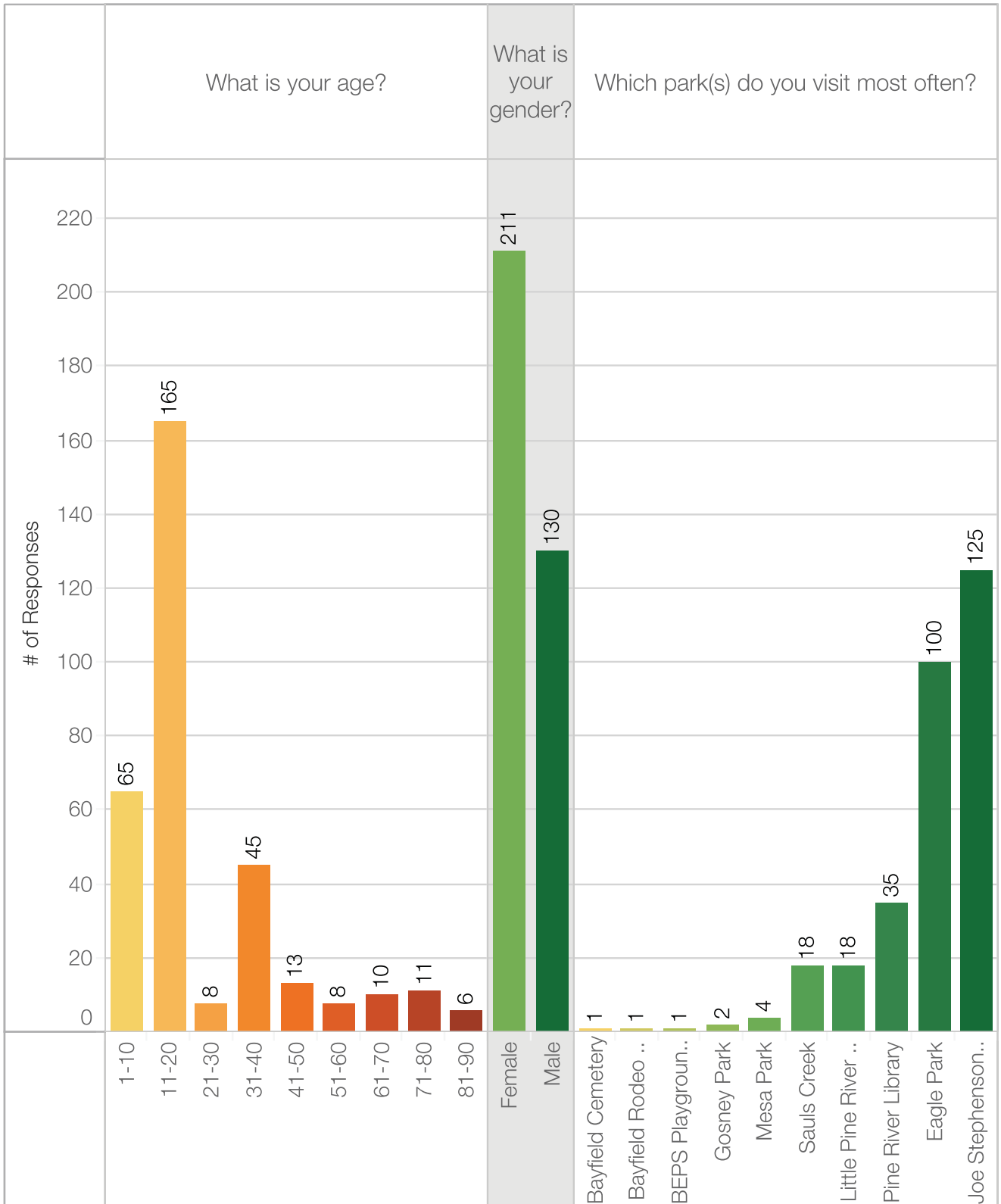
Thank you for completing the survey! Please return it before May 31st by one of the following methods:

- **Mail:** Bayfield Town Hall, Parks & Recreation Department, P.O. Box 80, Bayfield, CO 80112
- **Fax:** 970-884-2195
- **Drop-Off:** Bayfield Town Hall – Clerk’s Office, 1199 Bayfield Parkway, Bayfield, CO 80112

Copies of this survey can also be downloaded from the town website, www.bayfieldgov.org. Please look for upcoming public information meetings on the Bayfield Parks & Recreation Master Plan and future community workshops to be scheduled this coming spring 2017. If you would like to become involved in the master planning process, please give your name to the Bayfield Parks & Recreation Department (970) 884-9544.

Bayfield Parks & Rec: Needs Assessment Survey - Overall Response

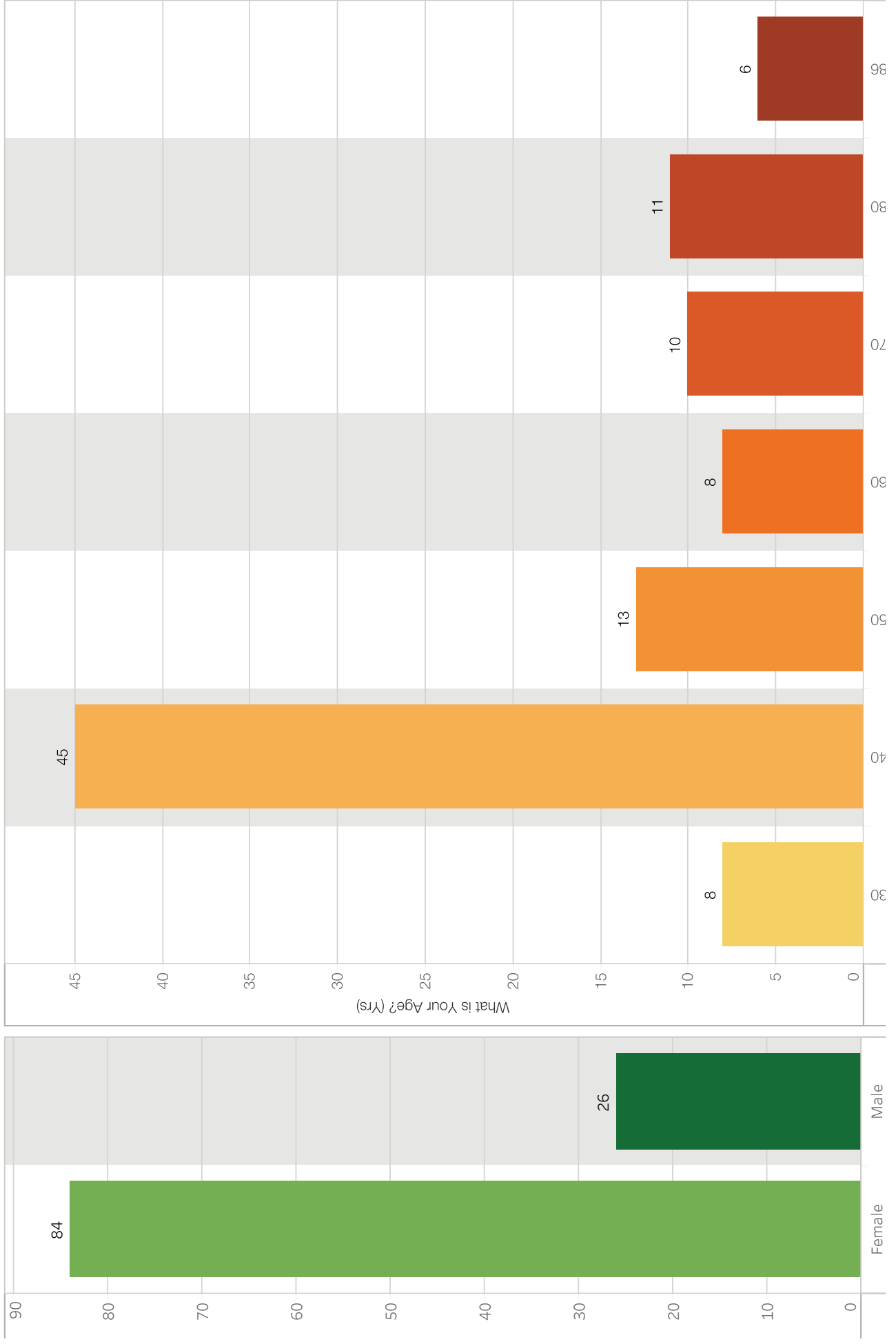
Overall Demographics - Needs Assessment Survey



Key Finding: Survey responses were from a majority of females versus males with the largest number of responses between ages

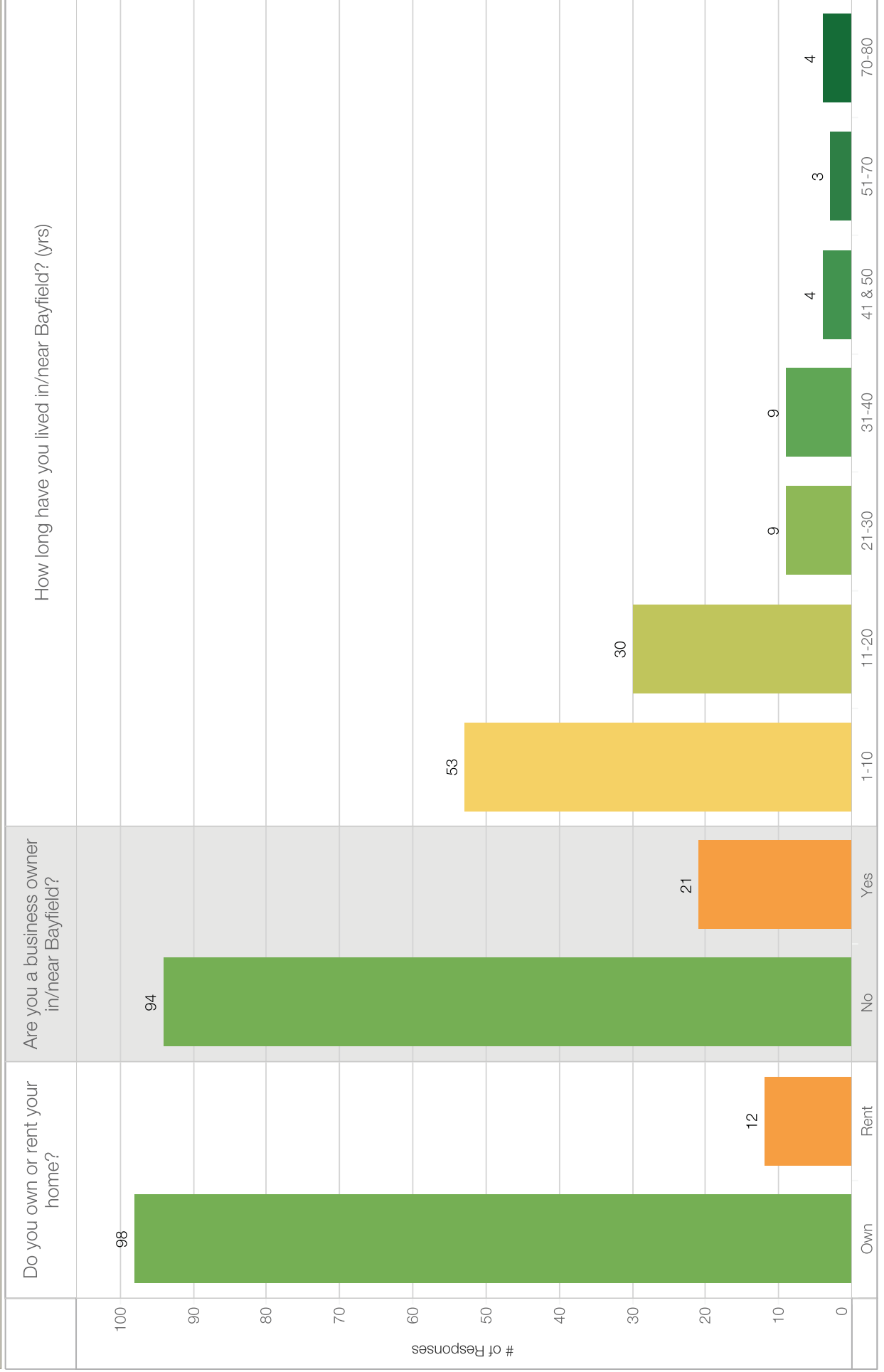
Bayfield Parks & Rec: Adult Survey

What is Your Gender and Age (yrs)?



Bayfield Parks & Rec: Adult Survey

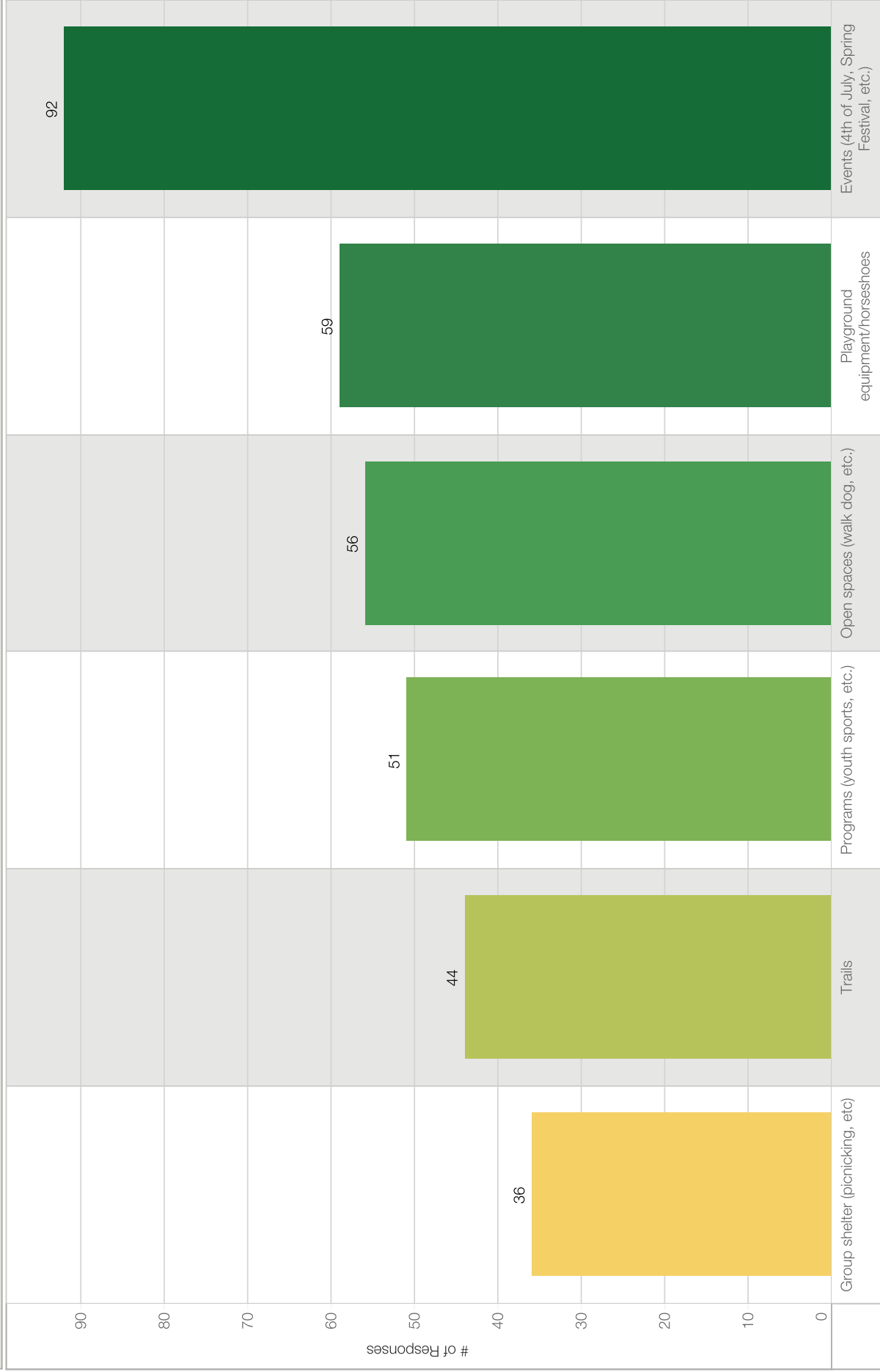
Demographics



Key Finding: Survey results show frequent use of parks and recreation facilities, open space and trails, with Eagle Park and Joe Stephenson Park as the most popular. Events were the most frequently attended activity, followed by playgrounds and use of open space.

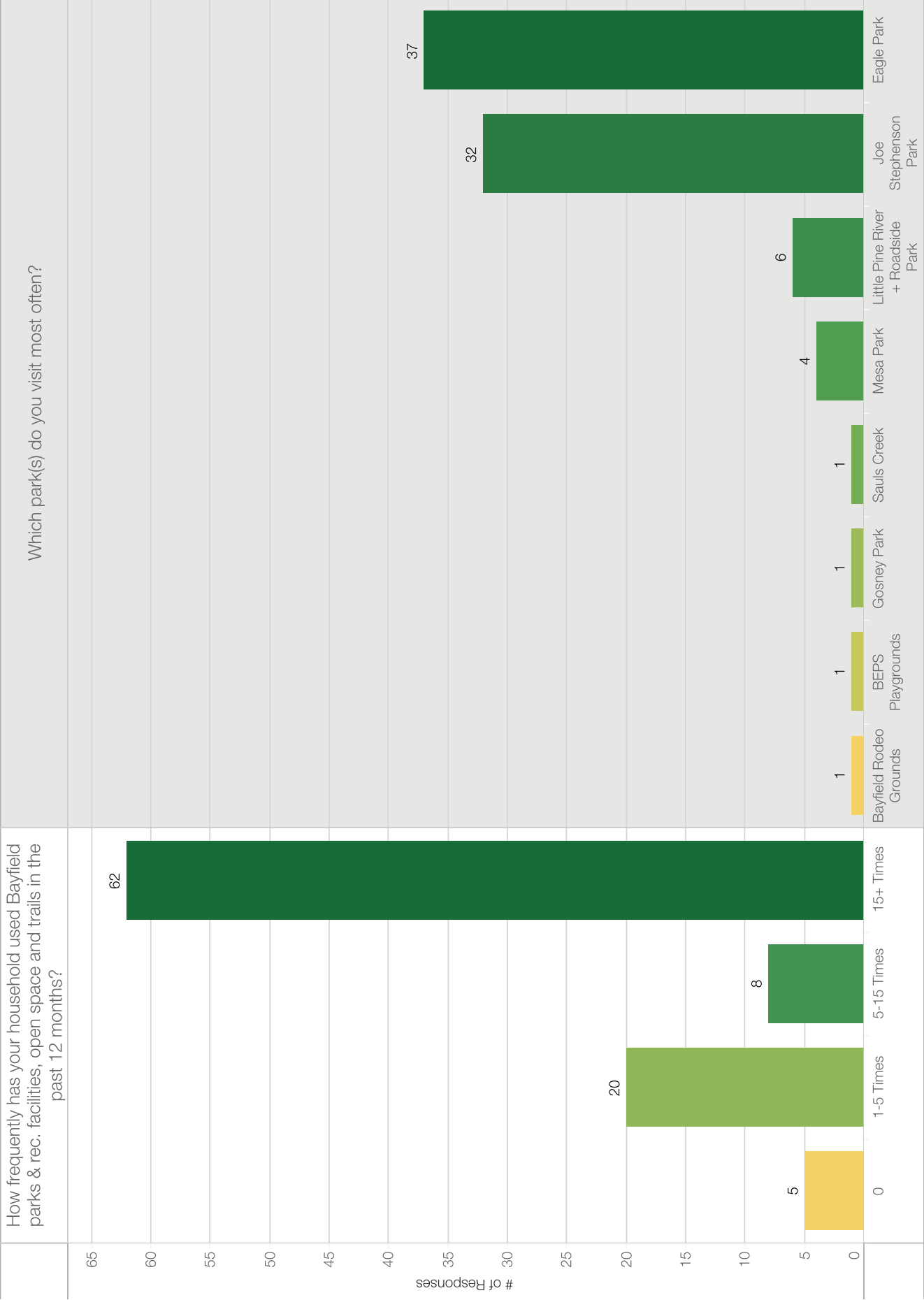
Bayfield Parks & Rec: Adult Survey

What Parks & Rec. Amenities Do You Use Regularly?



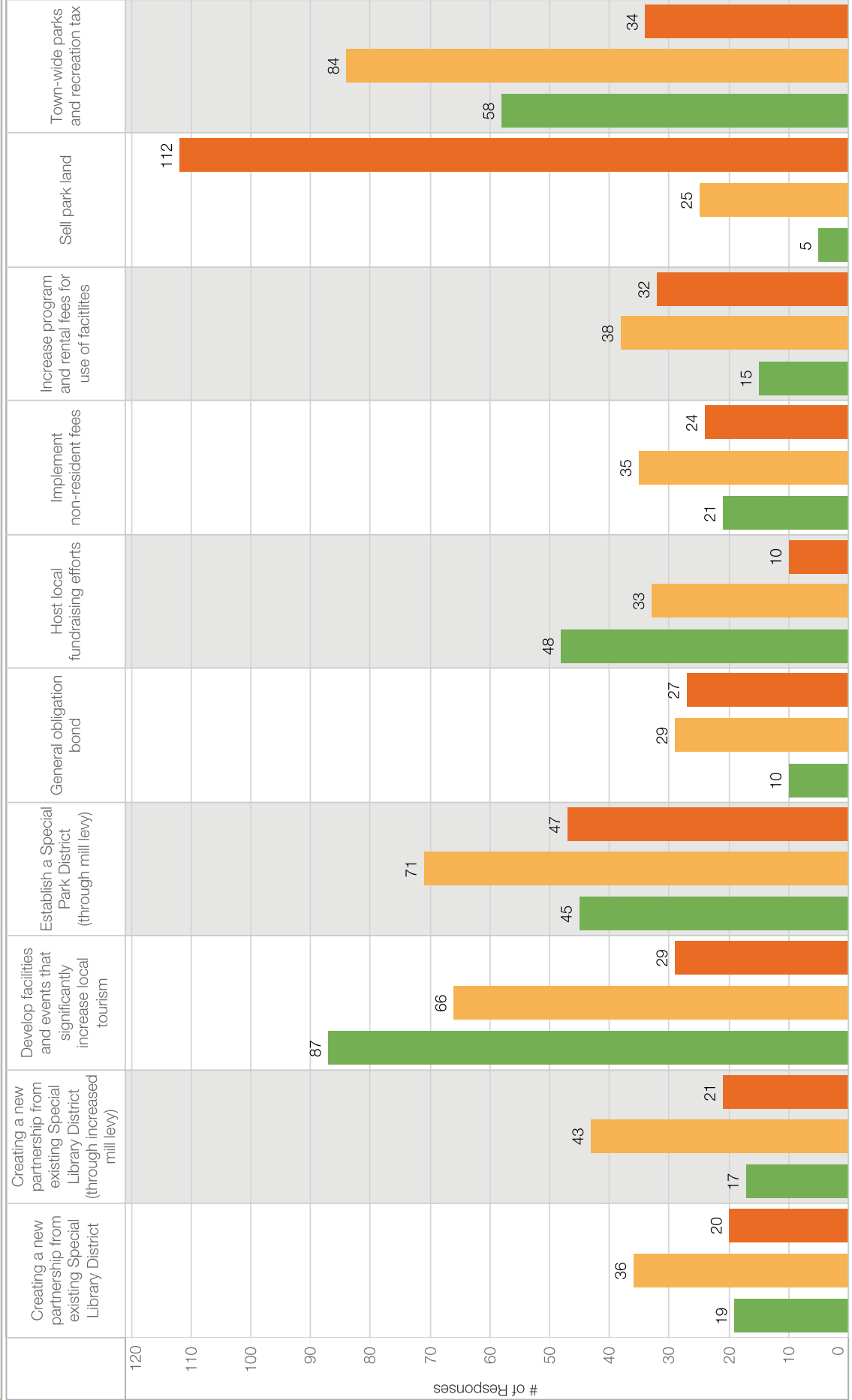
Key Finding: Survey results show frequent use of parks and recreation facilities, open space and trails, with Eagle Park and Joe Stephenson Park as the most popular. Events were the most frequently attended activity, followed by playgrounds and use of open space.

Bayfield Parks & Rec: Adult Survey



Bayfield Parks & Rec: Adult Survey

Support for Funding Initiatives

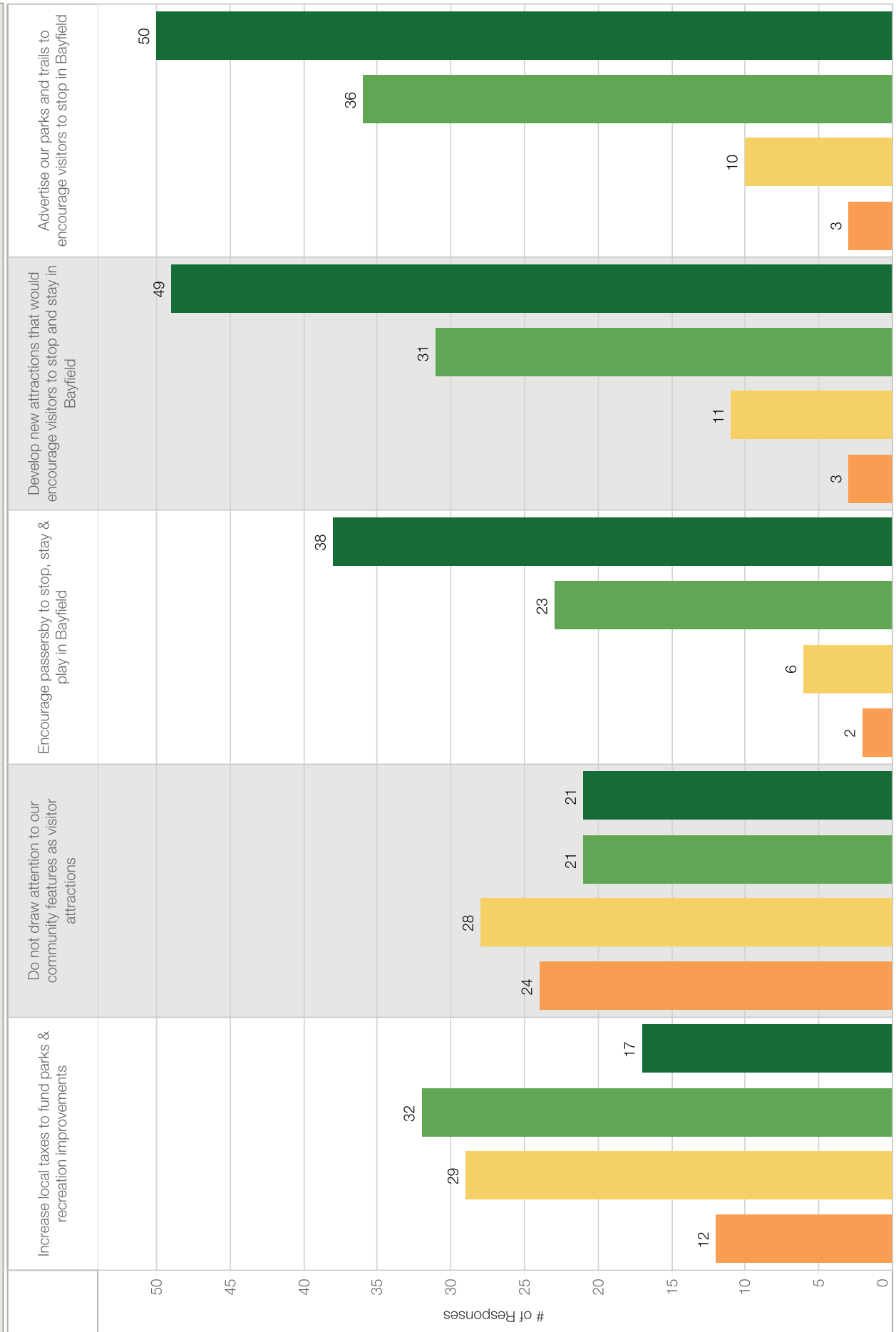


Very Supportive Somewhat Supportive Not Supportive

Key Finding: Respondents were generally supportive of increasing tax revenue to support Parks and Recreation funding (Special District creation, GO bonds, Town-wide Parks and Recreation tax). Responses also demonstrated a desire to increase Parks and Recreation revenue through increased tourism and local fundraising efforts. This reflects a strong volunteer capacity and ethic as well as an understanding of the relationship between parks and recreation facilities, increased visitation, and economic development.

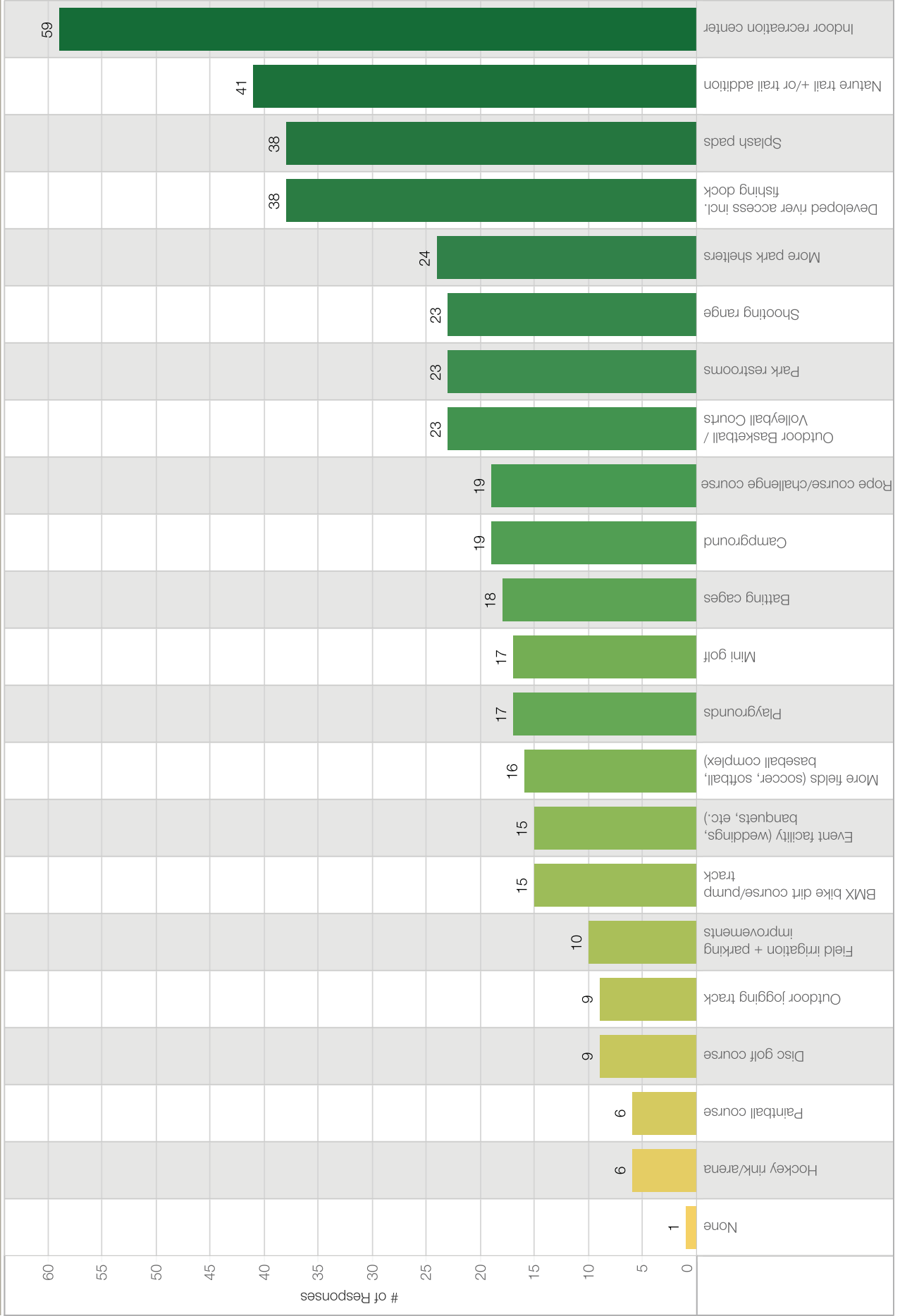
Bayfield Parks & Rec: Adult Survey

Indicate Your Level of Agreement for Promoting Tourism:



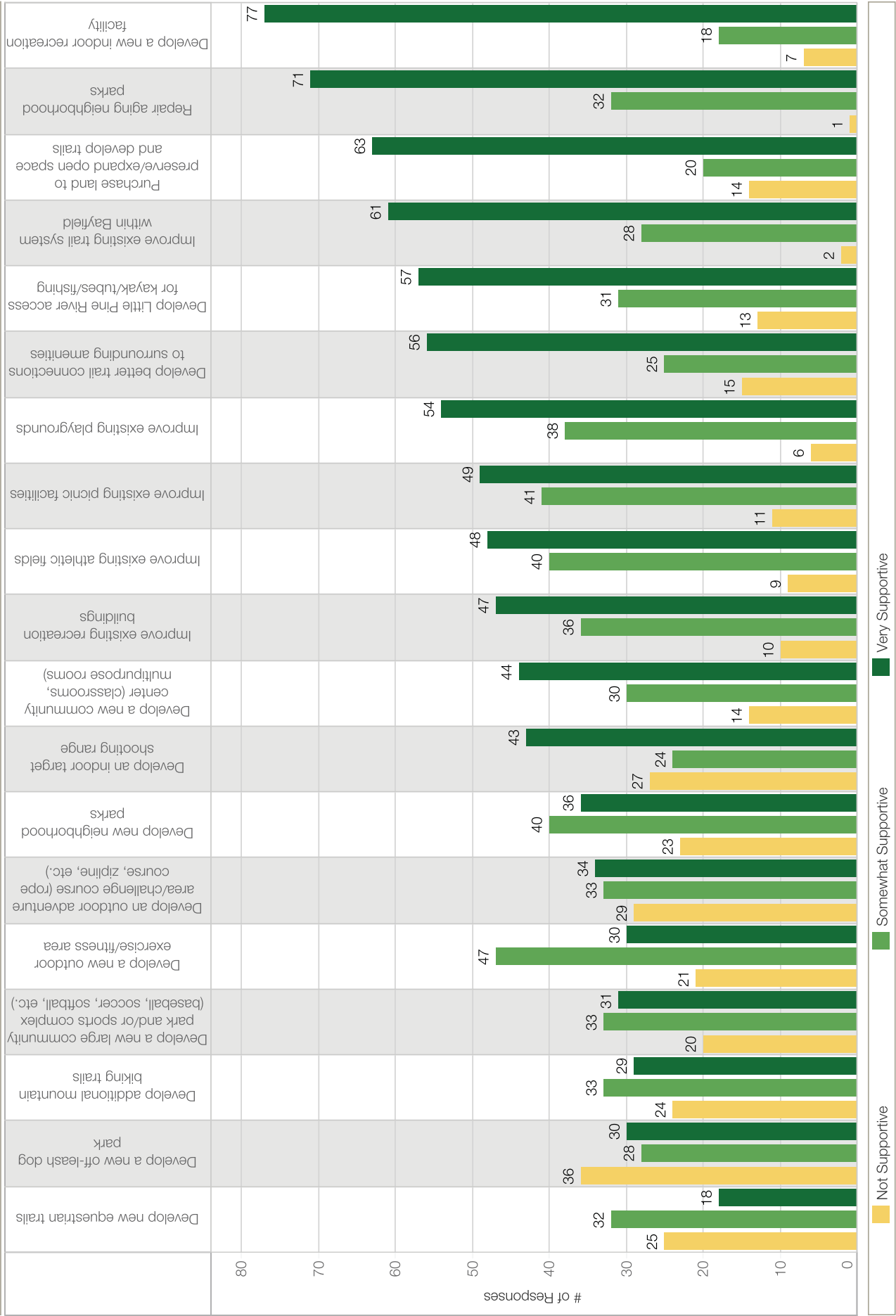
Bayfield Parks & Rec: Adult Survey

Which Projects Would You Like to See the Town of Bayfield Undertake in the Next 10 Yrs?



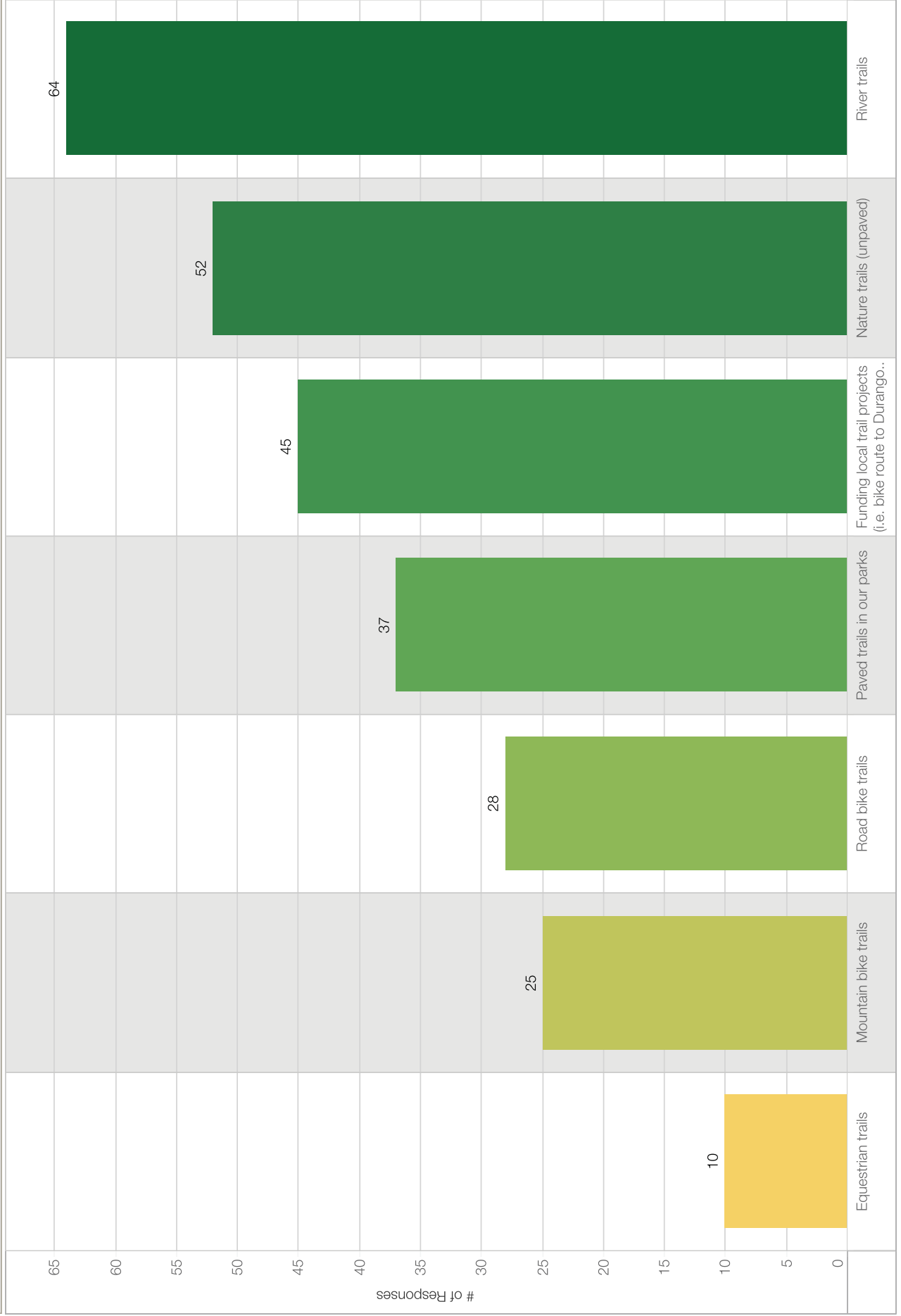
Bayfield Parks & Rec: Adult Survey

Indicate Your Level of Support for Each Potential Parks & Rec. Improvement:



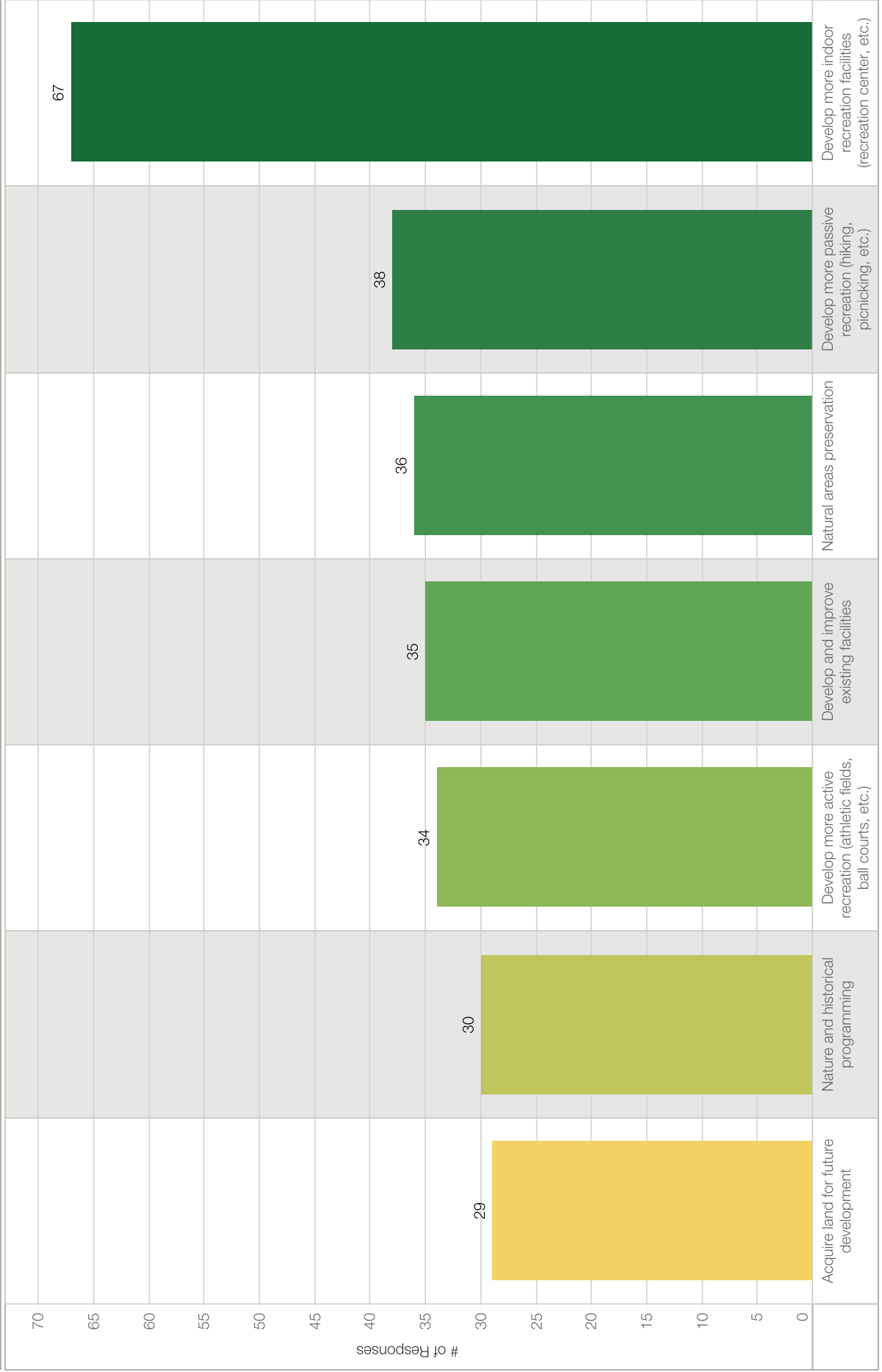
Bayfield Parks & Rec: Adult Survey

What Trail Initiatives Should Bayfield Parks & Rec. Invest in as a Priority?



Bayfield Parks & Rec: Adult Survey

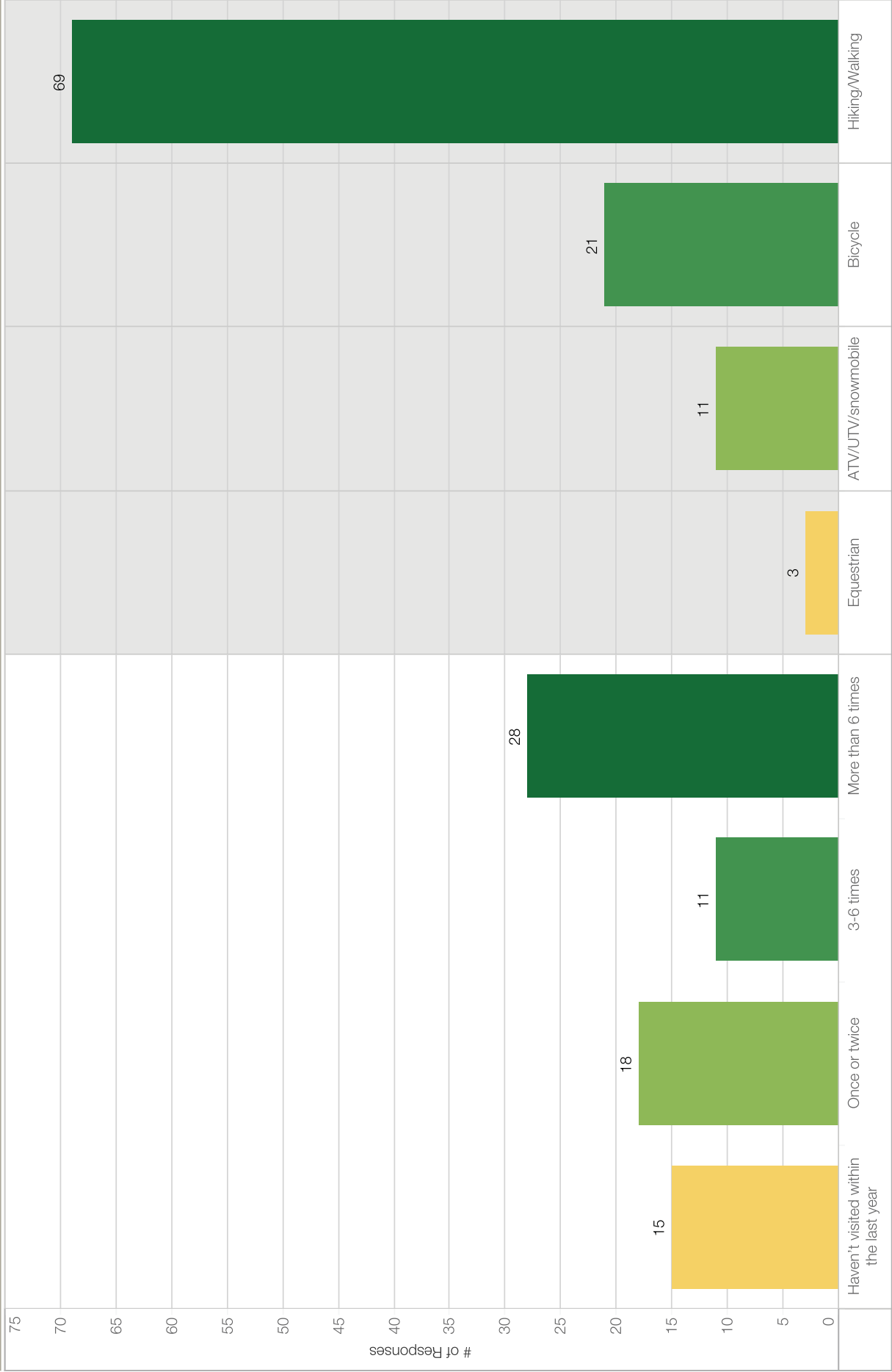
Which Initiatives Should The Bayfield Parks & Rec. Dept. Prioritize for Future Implementation?



Key Finding: Priorities for Parks and Recreation improvements and expenditures include a new indoor recreation facility, improvements to existing park facilities, trail expansion, and river/fishing access. Nature and river trails were the demonstrated highest priority for trail expansion.

Bayfield Parks & Rec: Adult Survey

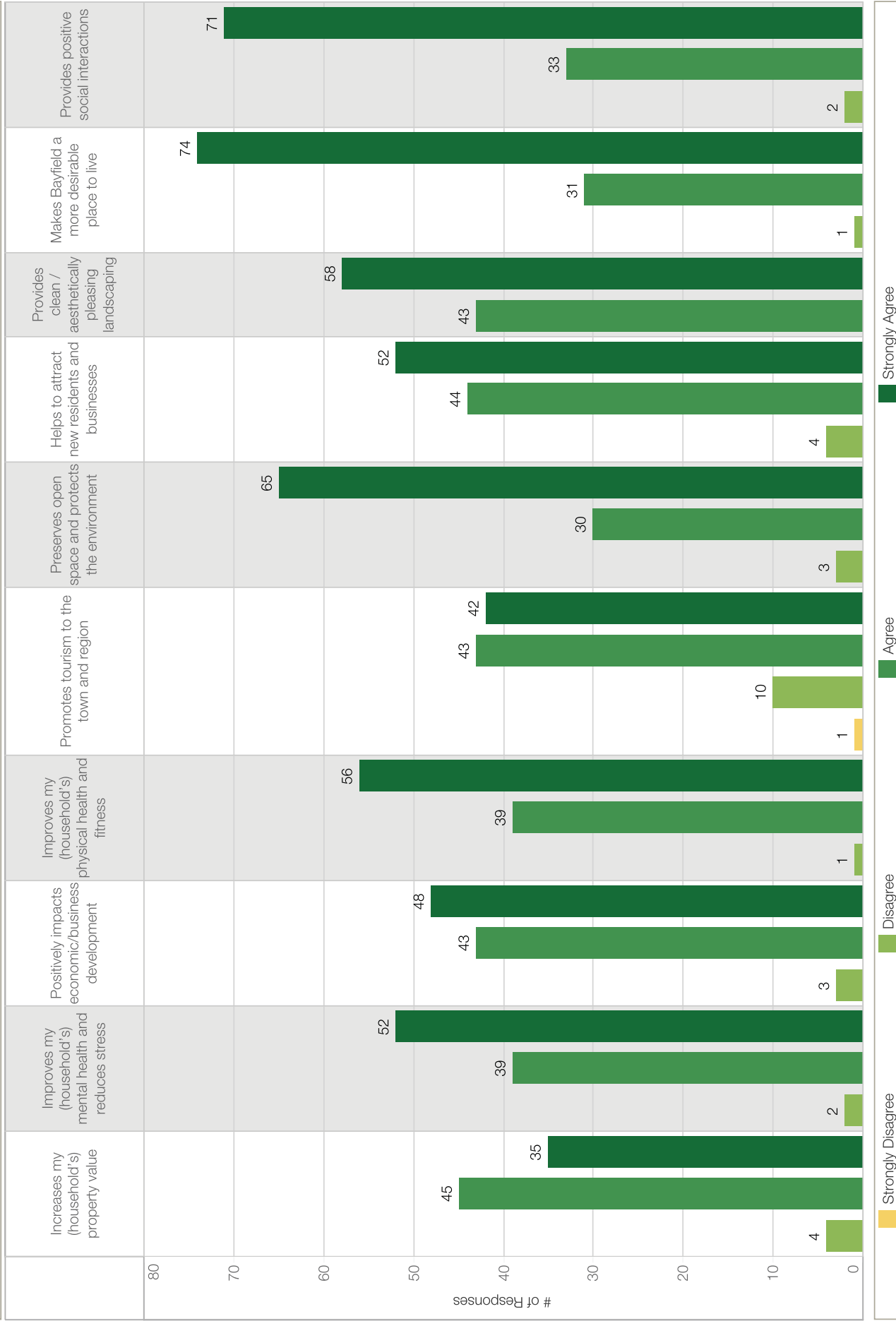
Trail Usage Within the Past 12 Months: # of Visits | Type of Use



Key Finding: Respondents showed moderately frequent use of area non-motorized trails, with hiking and walking as the most popular use, and some bicycle use.

Bayfield Parks & Rec: Adult Survey

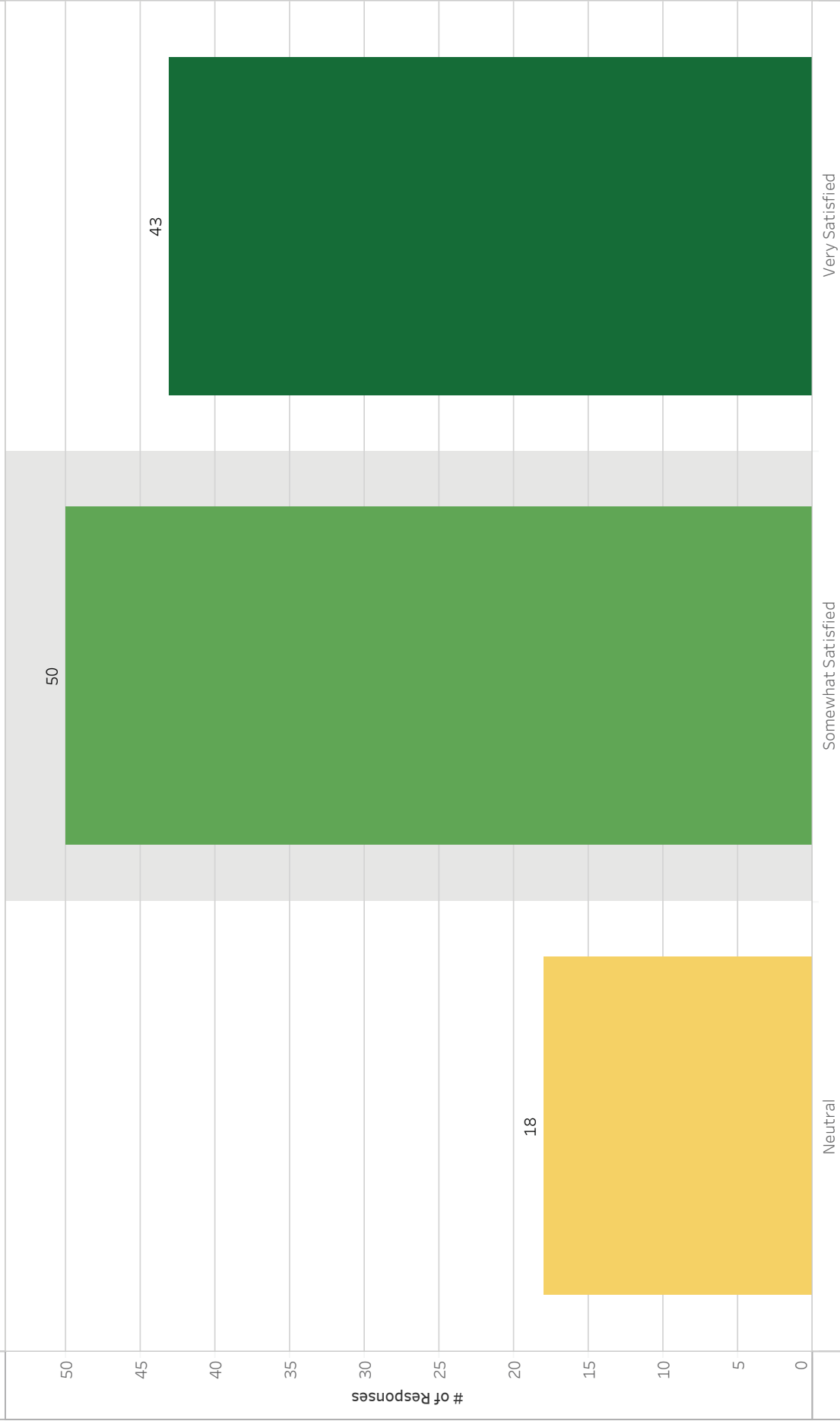
Indicate Your Level of Agreement for Each Benefit of a Parks & Rec. System:



Bayfield Parks & Rec: Adult Survey

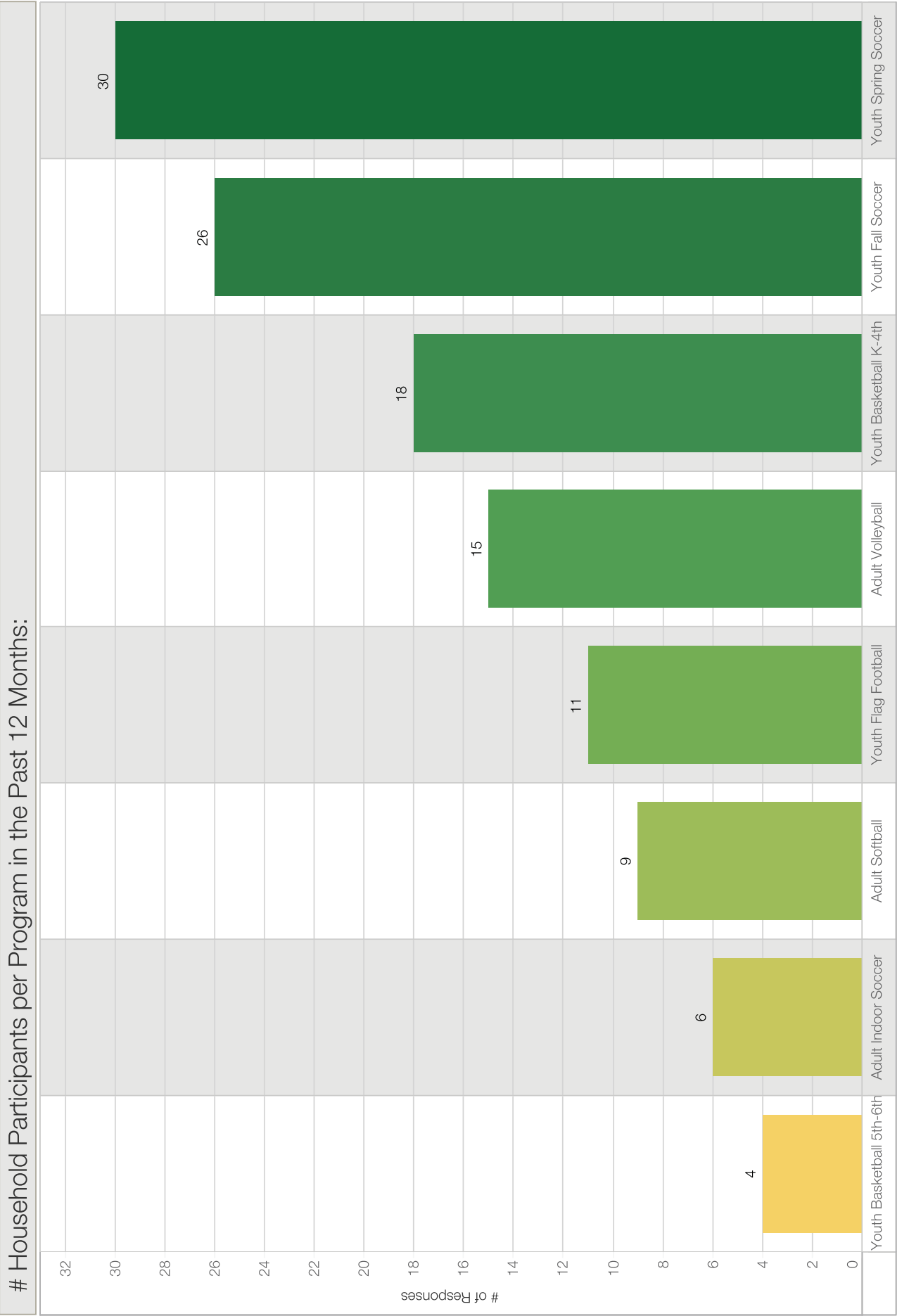
Overall Satisfaction with Bayfield Parks & Recreation

Rate your level of satisfaction with the overall value that your household receives from the Town of Bayfield Parks and Recreation Department.



Key Finding: Respondents demonstrated overall satisfaction with the current value that the Parks and Recreation Department provides. There was general agreement that Parks and Recreation provides important economic, physical, psychological and environmental benefits.

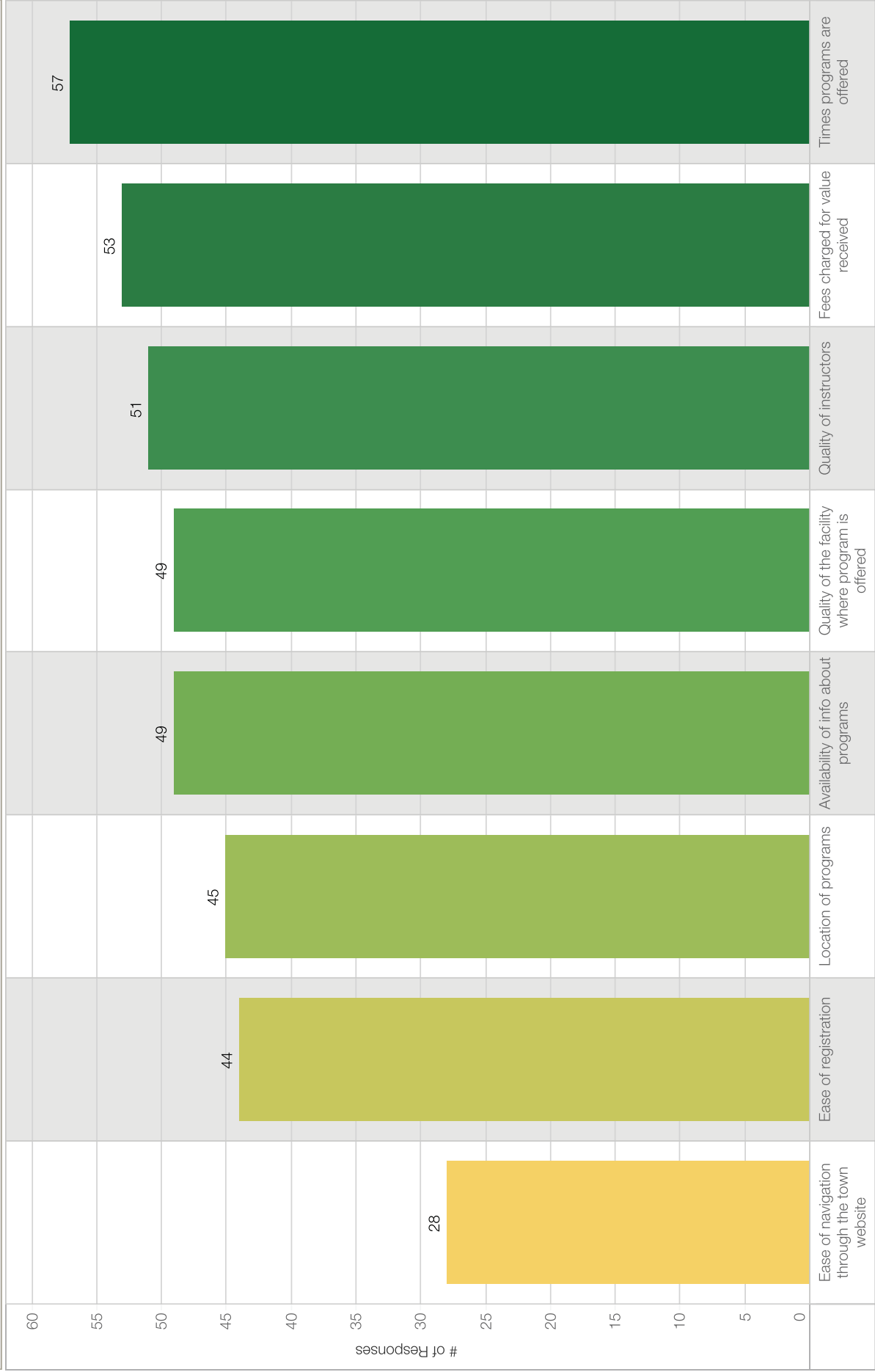
Bayfield Parks & Rec: Adult Survey



Key Finding: Respondents' families participate most frequently in the youth soccer programs.

Bayfield Parks & Rec: Adult Survey

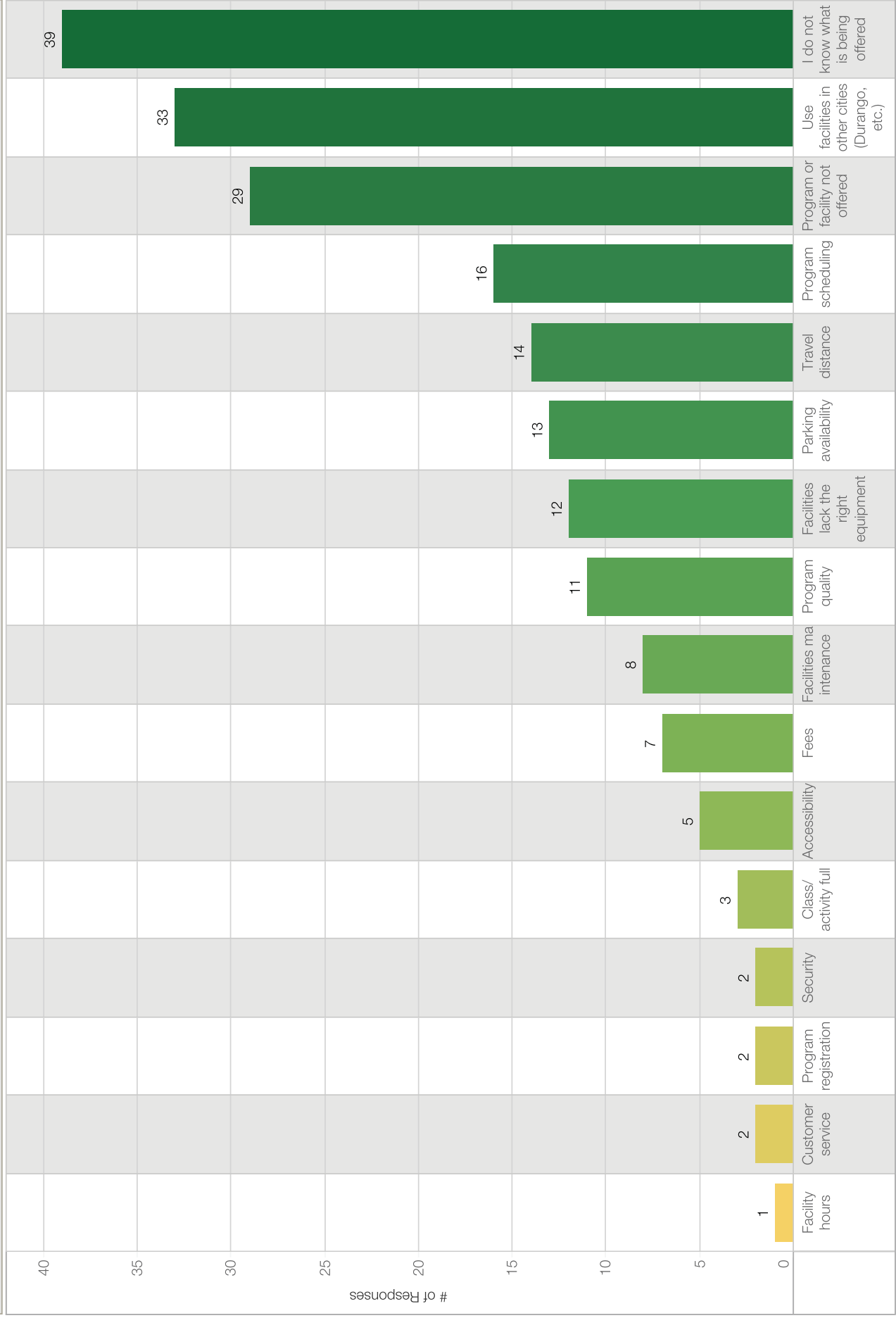
Which Program Services are Most Important to Bayfield Parks & Rec?



Key Finding: Responses suggest that the most important features of the programs offered are timing and fees, with the most common reasons for NOT participating include not knowing what is offered, use of facilities in adjacent cities, and the desired program not being offered.

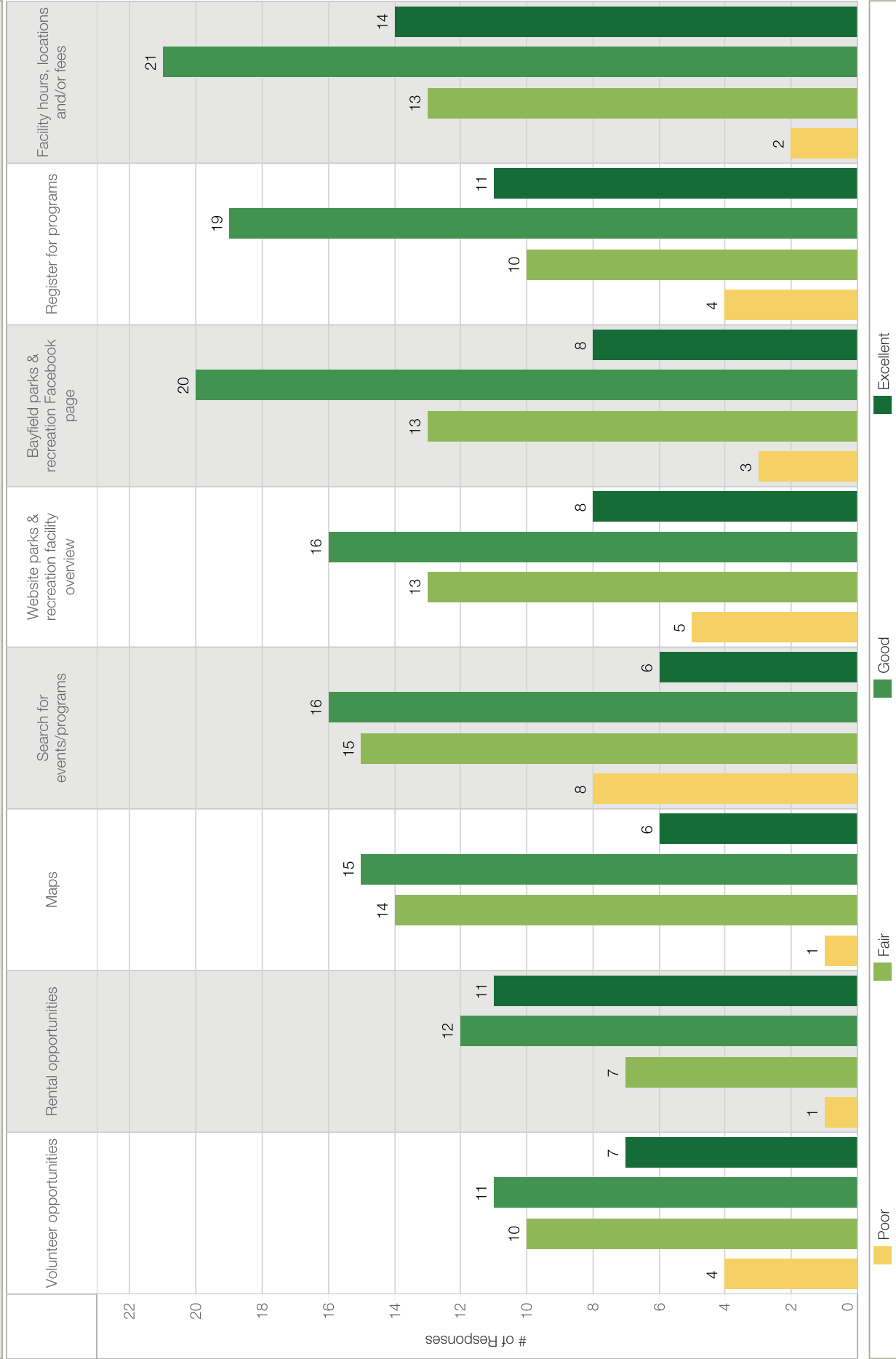
Bayfield Parks & Rec: Adult Survey

Indicate 2-3 Reasons Preventing Utilization of Parks & Rec. Facilities and Programs:



Bayfield Parks & Rec: Adult Survey

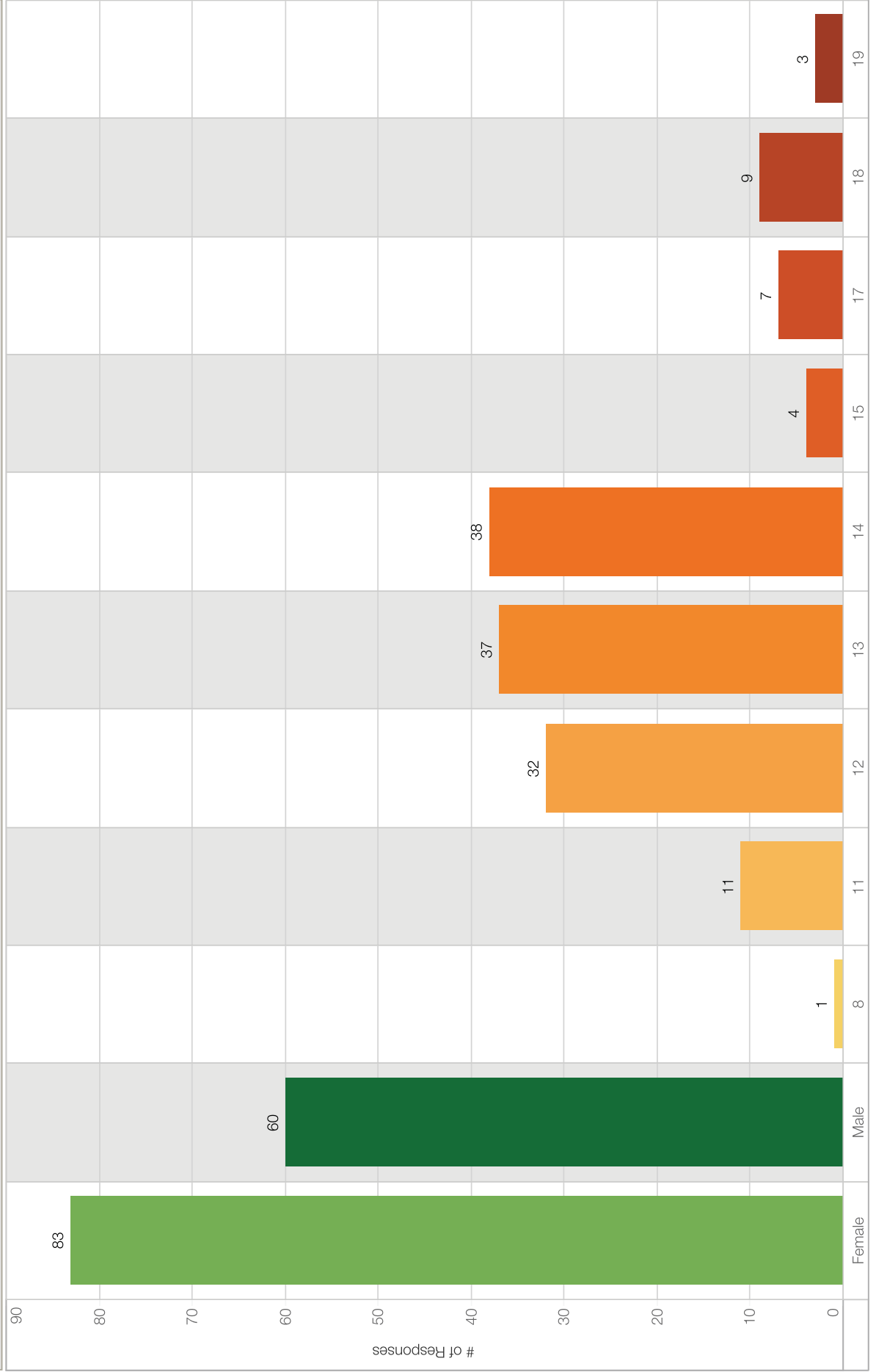
Rate Your Experience Using the Town of Bayfield Website:



Key Finding: Strong support was shown for using the Town website and the Parks and Recreation Facebook pages to access information on Parks and Recreation opportunities.

Bayfield Parks & Rec: Teen Survey

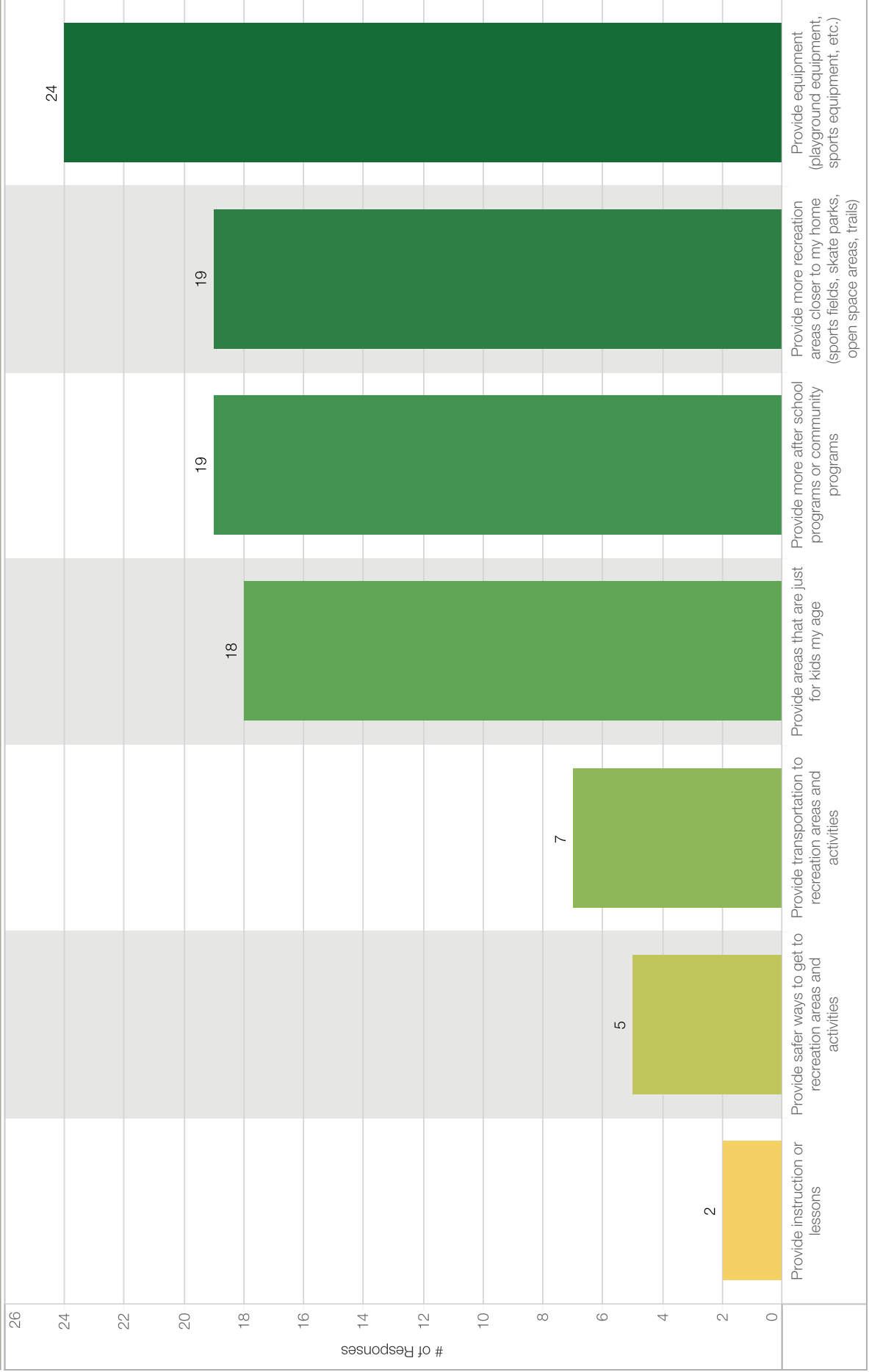
What is your Gender and Age (yrs)?



Key Finding: Survey responses were weighted slightly toward females and mostly from ages 11-14.

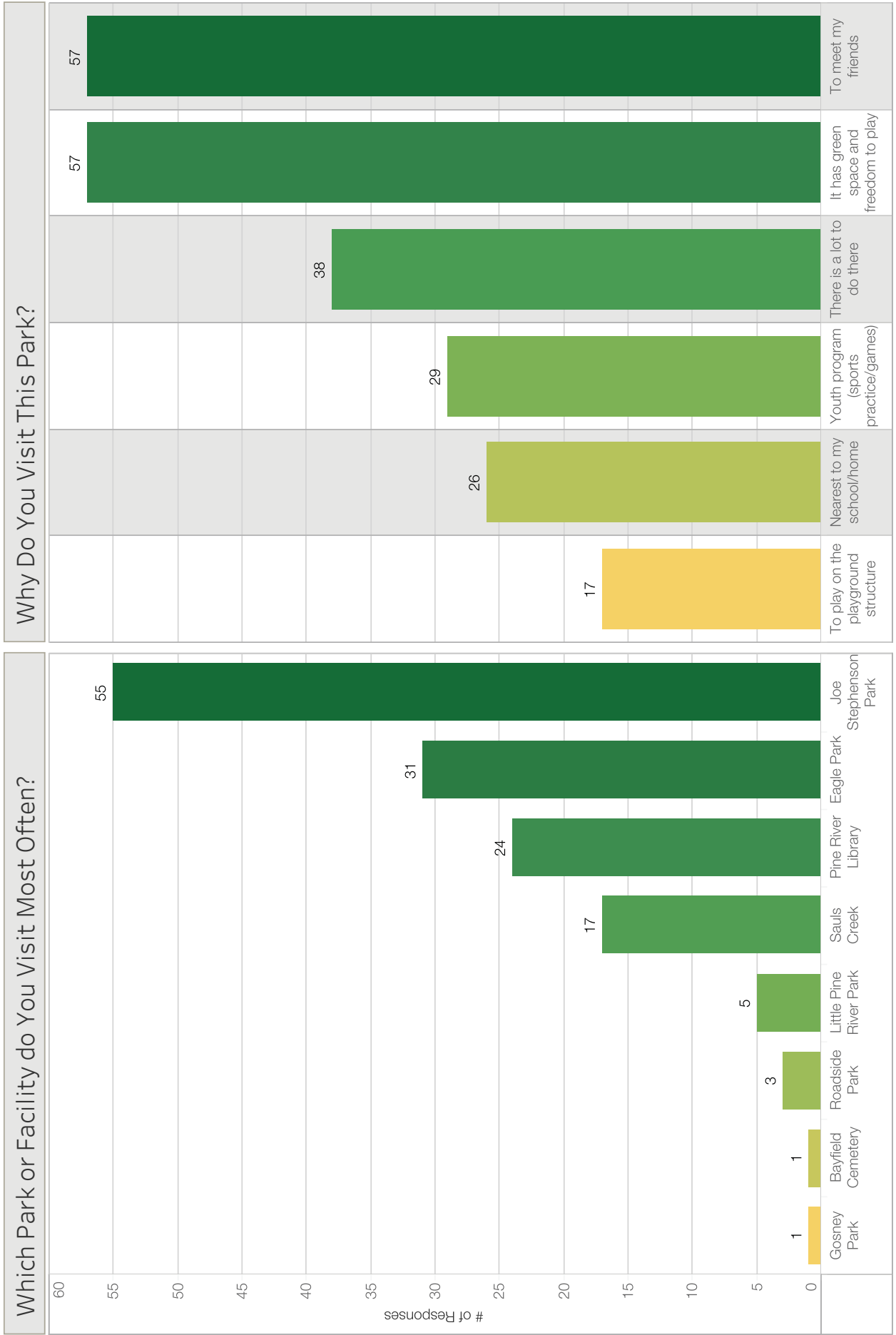
Bayfield Parks & Rec: Teen Survey

What Could be Done to Help You to Participate in Outdoor Activities More Often?



Key Finding: Reflecting results from the adult survey, the most frequently visited parks are Joe Stephenson and Eagle Park. Reasons for visiting these park included social interaction and expansive space to play. Respondents indicated they would participate in outdoor activities more if additional equipment and more diverse facility and program opportunities were provided closer to home.

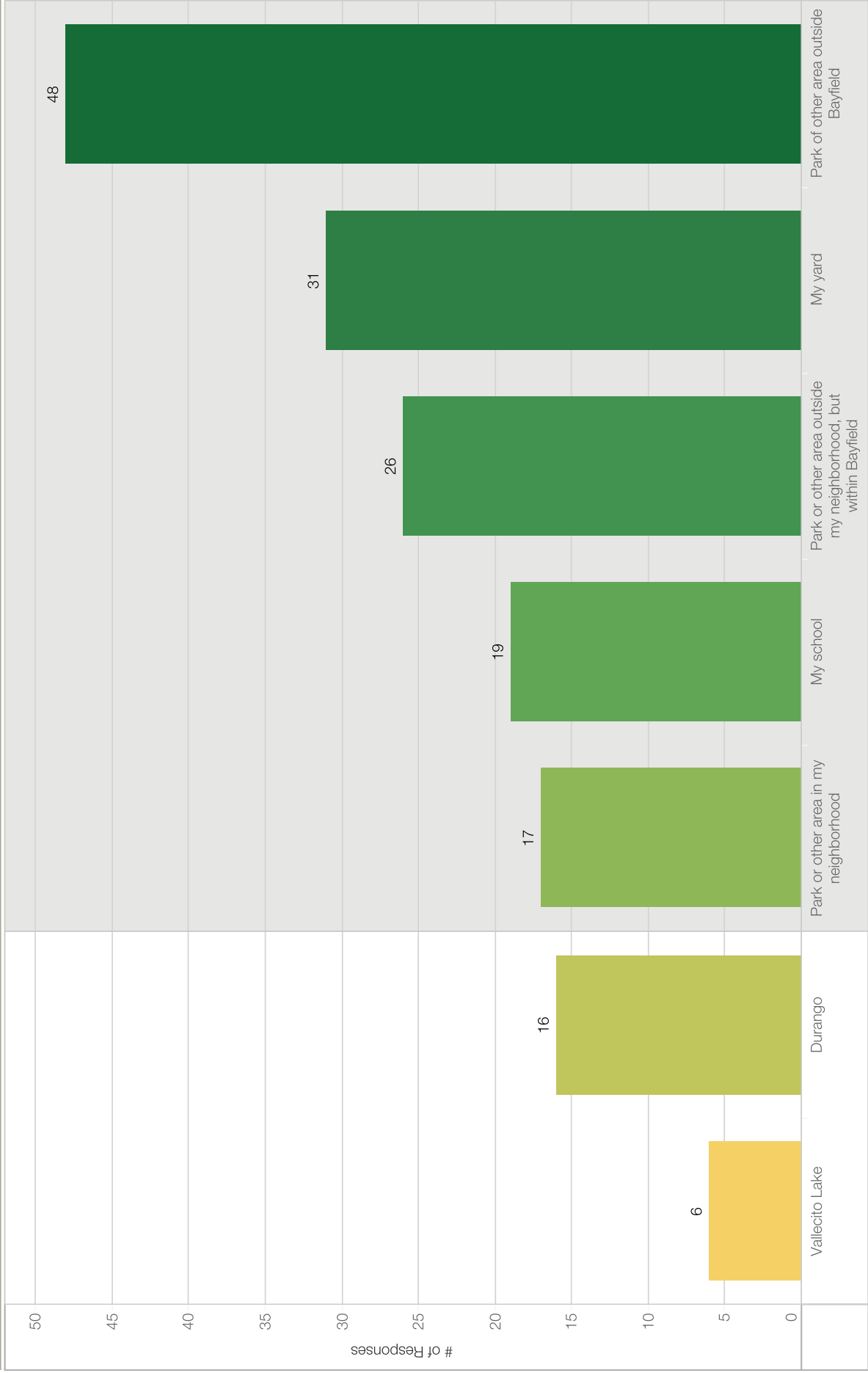
Bayfield Parks & Rec: Teen Survey



Key Finding: Reflecting results from the adult survey, the most frequently visited parks are Joe Stephenson and Eagle Park. Reasons for visiting these parks included social interaction and expansive space to play. Respondents indicated they would participate in outdoor activities more if additional equipment and more diverse facility and program opportunities were provided closer to home.

Bayfield Parks & Rec: Teen Survey

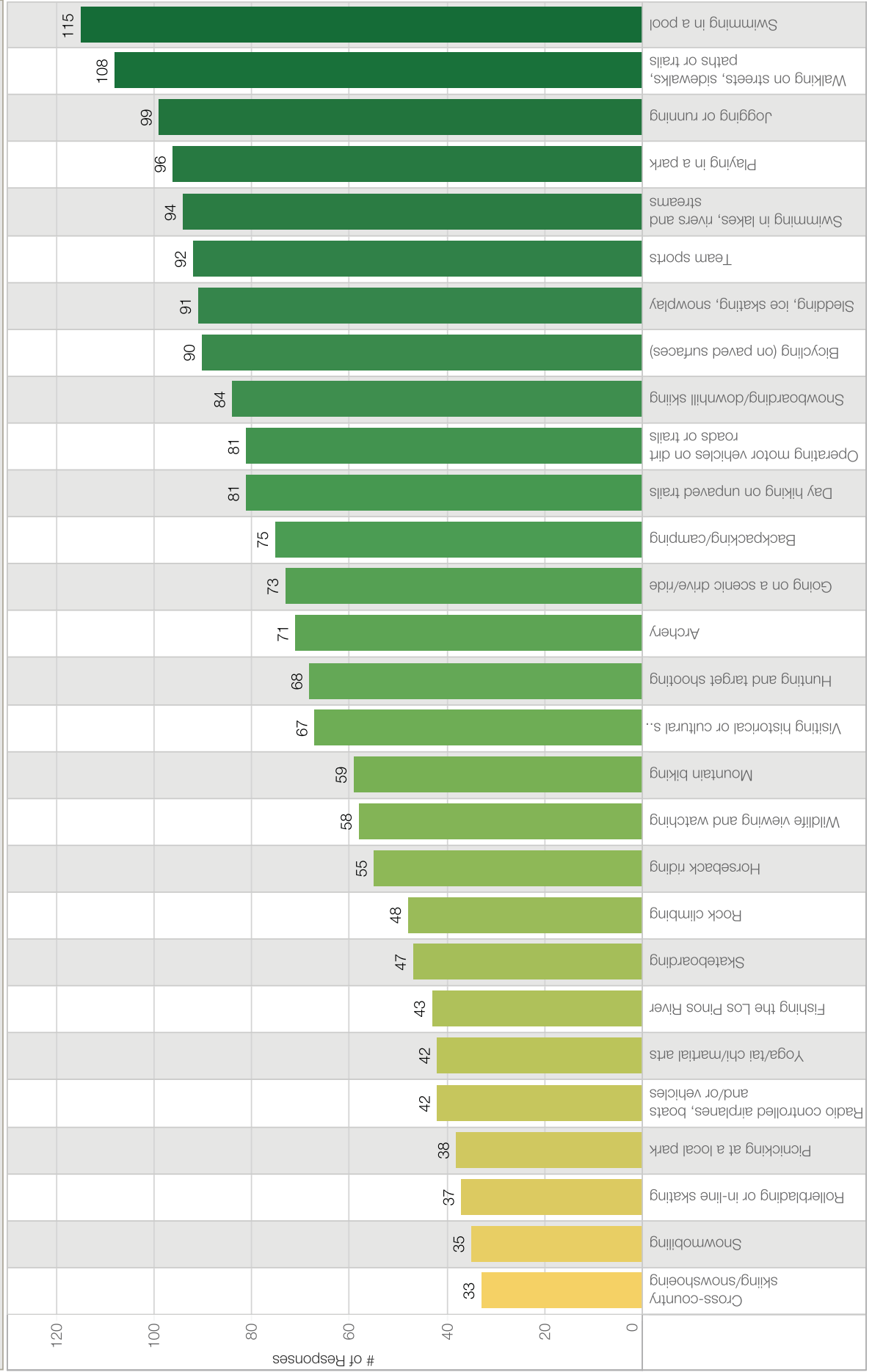
Where Do You Most Often Do Your Favorite Outdoor Activity?



Key Finding: Responses showed preference for outdoor activity within Bayfield (split between respondents' own yards, neighborhood park, school, and park outside of neighborhood). Durango is a more common destination for outdoor recreation than Vallecito.

Bayfield Parks & Rec: Teen Survey

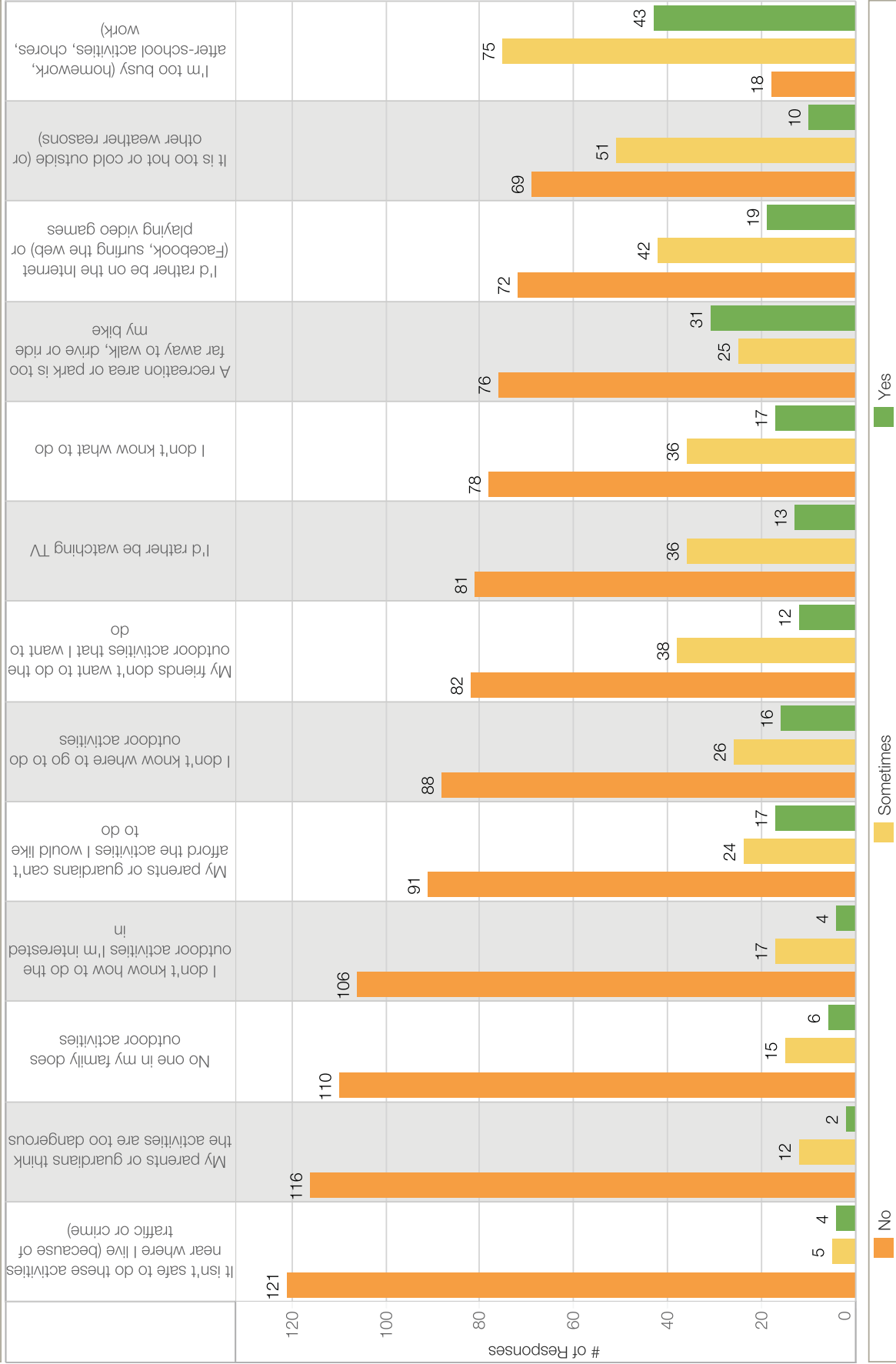
Indicate Which Outdoor Activities You Participated in During the Past 12 Months:



Key Finding: The most common outdoor activities are balanced between Parks and Recreation facilities and programs (parks, team sports, aquatics), and open space (hiking, biking, fishing). Swimming in a pool was the most popular, but strong preference was also shown for swimming in a lake, river or stream.

Bayfield Parks & Rec: Teen Survey

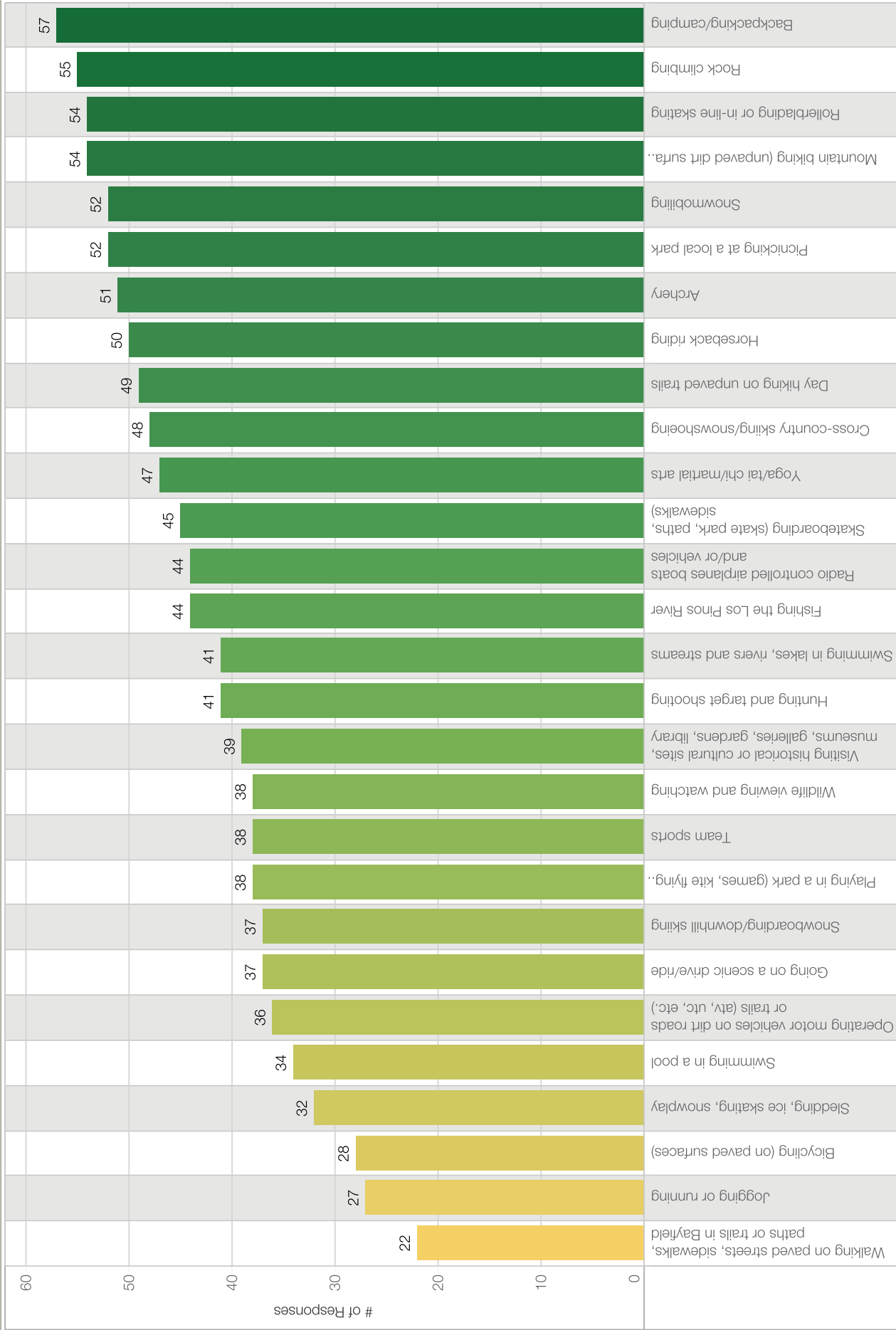
Do the Following Reasons Prevent You From Doing Outdoor Activities?



Key Finding: Activities respondents would like to do more often were focused more on open space and passive recreational development (camping, hiking mountain biking, horseback riding, picnicking, and fishing). Reasons for not participating in outdoor activities were weighted towards being too busy and distance to the activity.

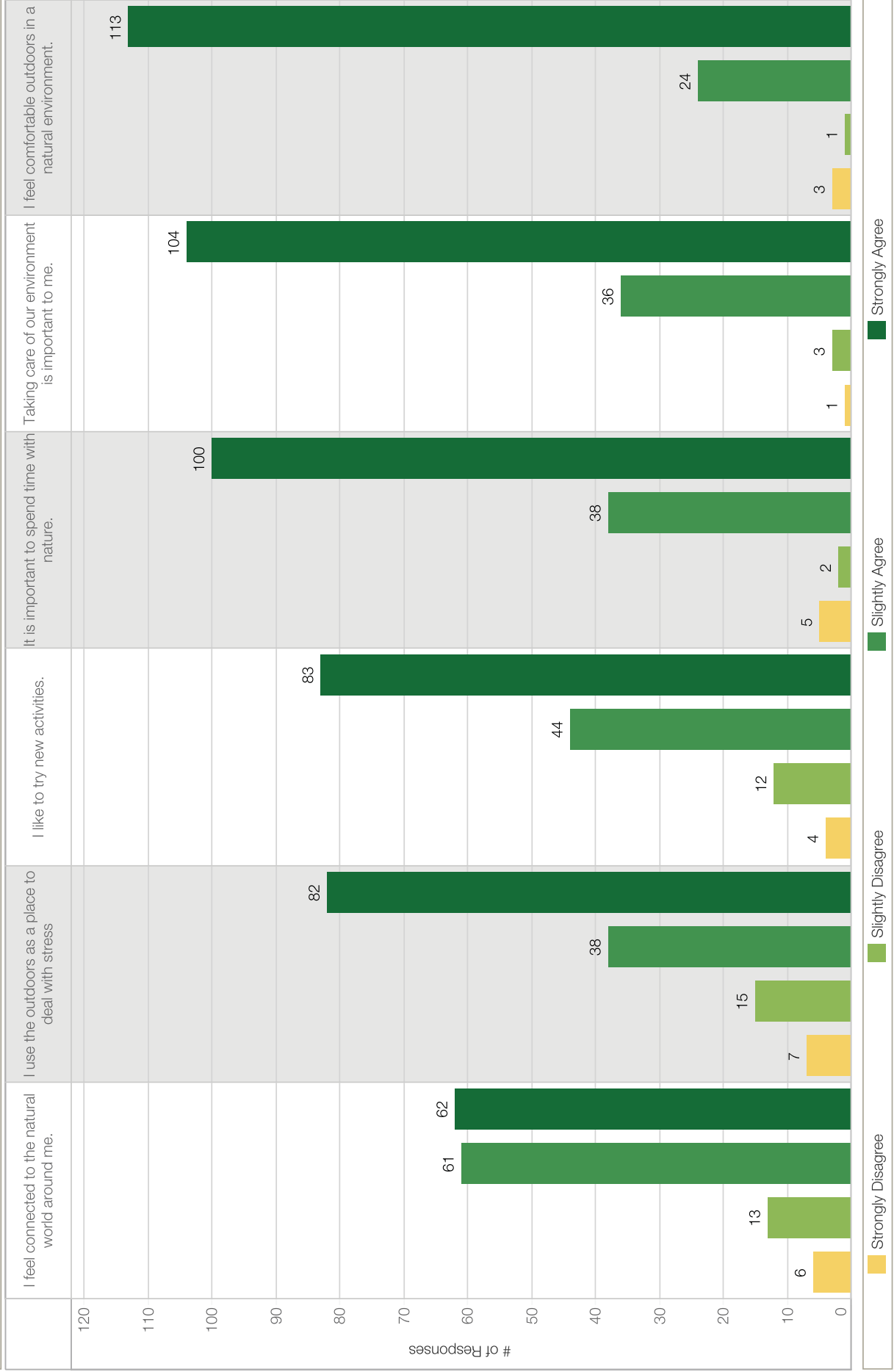
Bayfield Parks & Rec: Teen Survey

Indicate Which Outdoor Activities You Would Like to Do More Often?



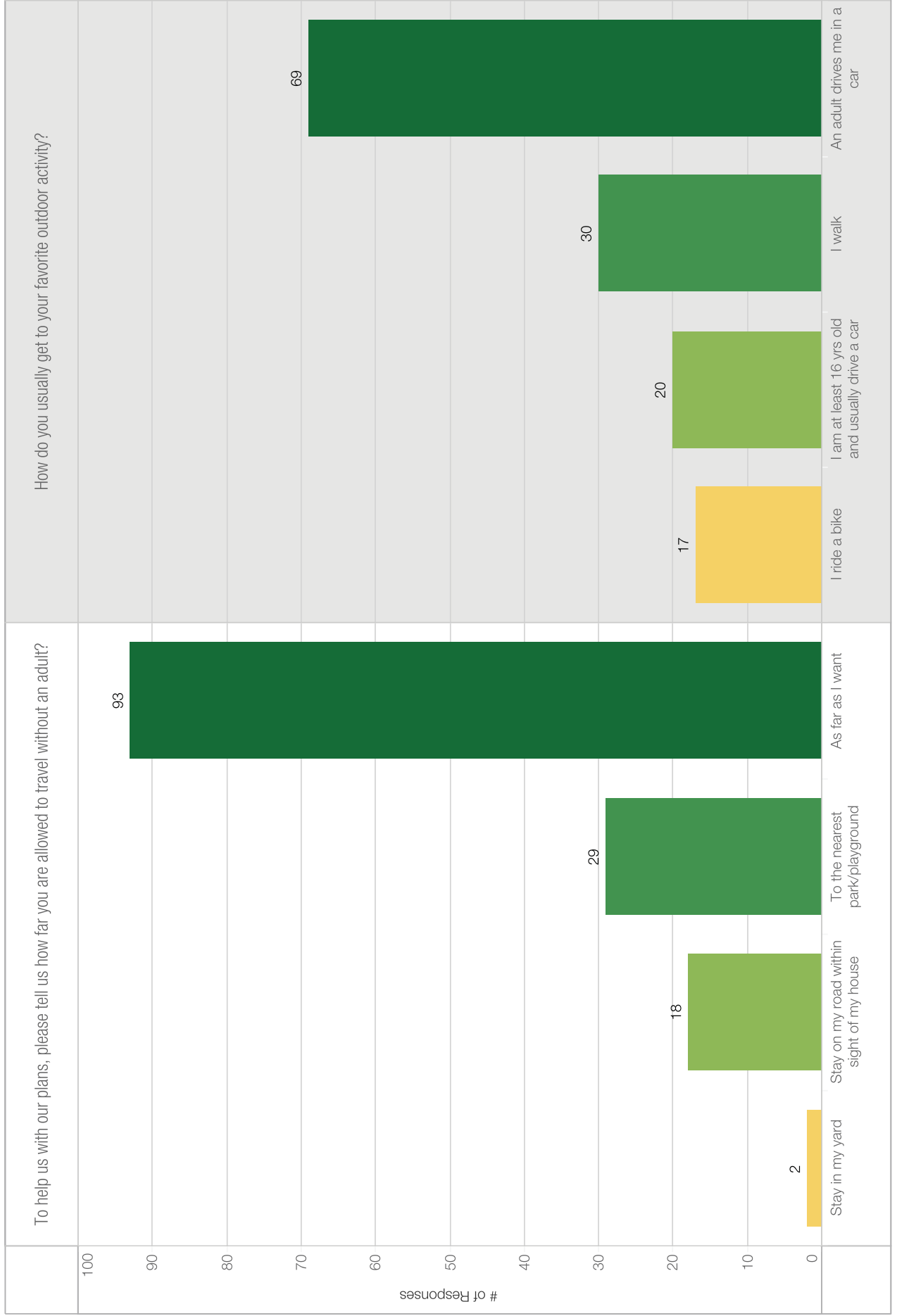
Bayfield Parks & Rec: Teen Survey

How Much Do You Agree With The Following?



Key Finding: Responses showed a positive environmental ethic and desire to spend time outdoors.

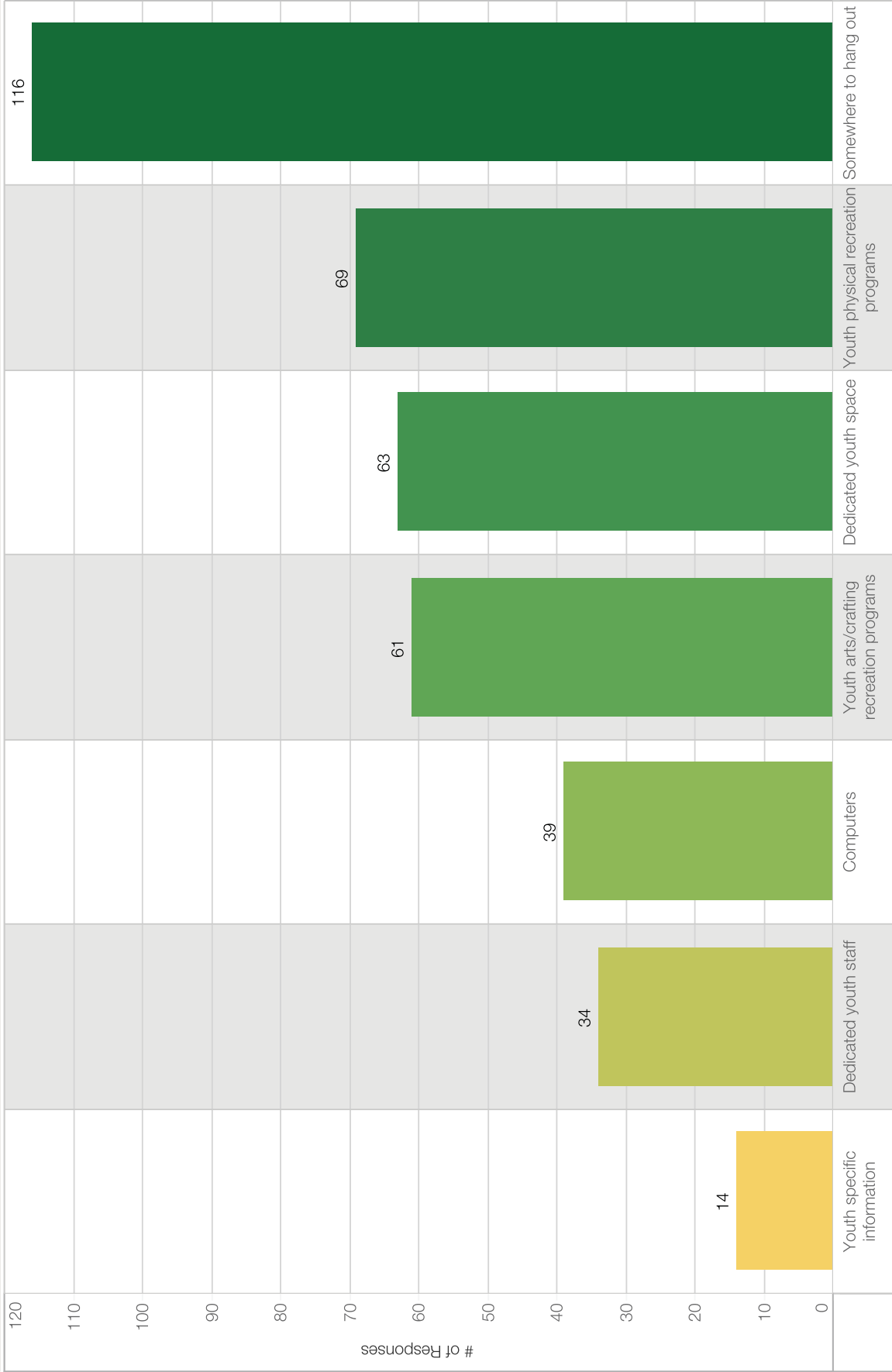
Bayfield Parks & Rec: Teen Survey



Key Finding: Most respondents reported relative freedom in independent mobility, but that generally an adult drives them to their favorite outdoor activity.

Bayfield Parks & Rec: Teen Survey

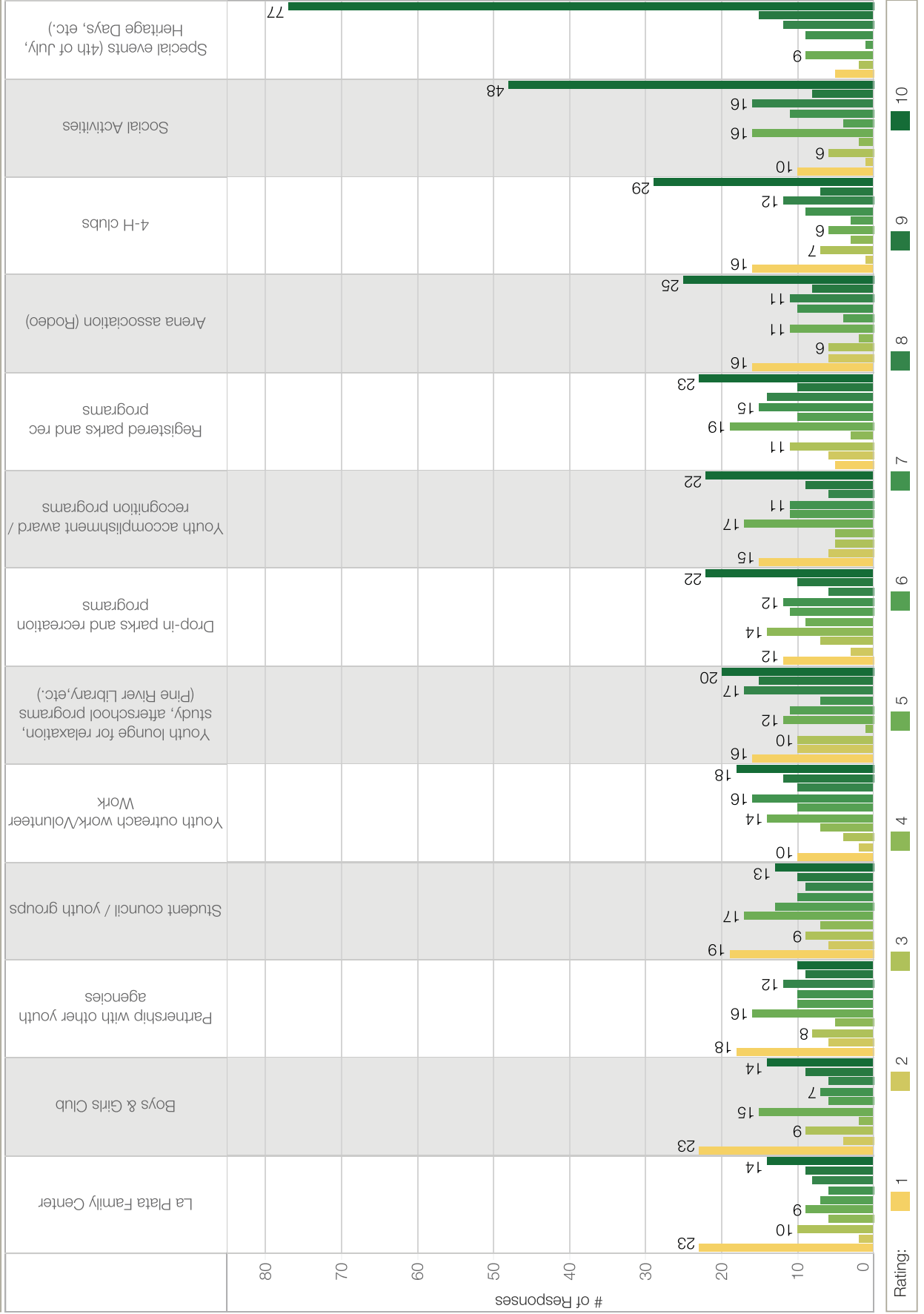
What Contributes to a Teen Friendly Community Center Environment?



Key Finding: Overall, programs and facilities that support active social interaction (special events, social activities, 4-H, rodeo) were rated as most important. This is reinforced by the responses regarding a teen friendly environment – with a place to hang out being most popular, followed by physical recreation programming.

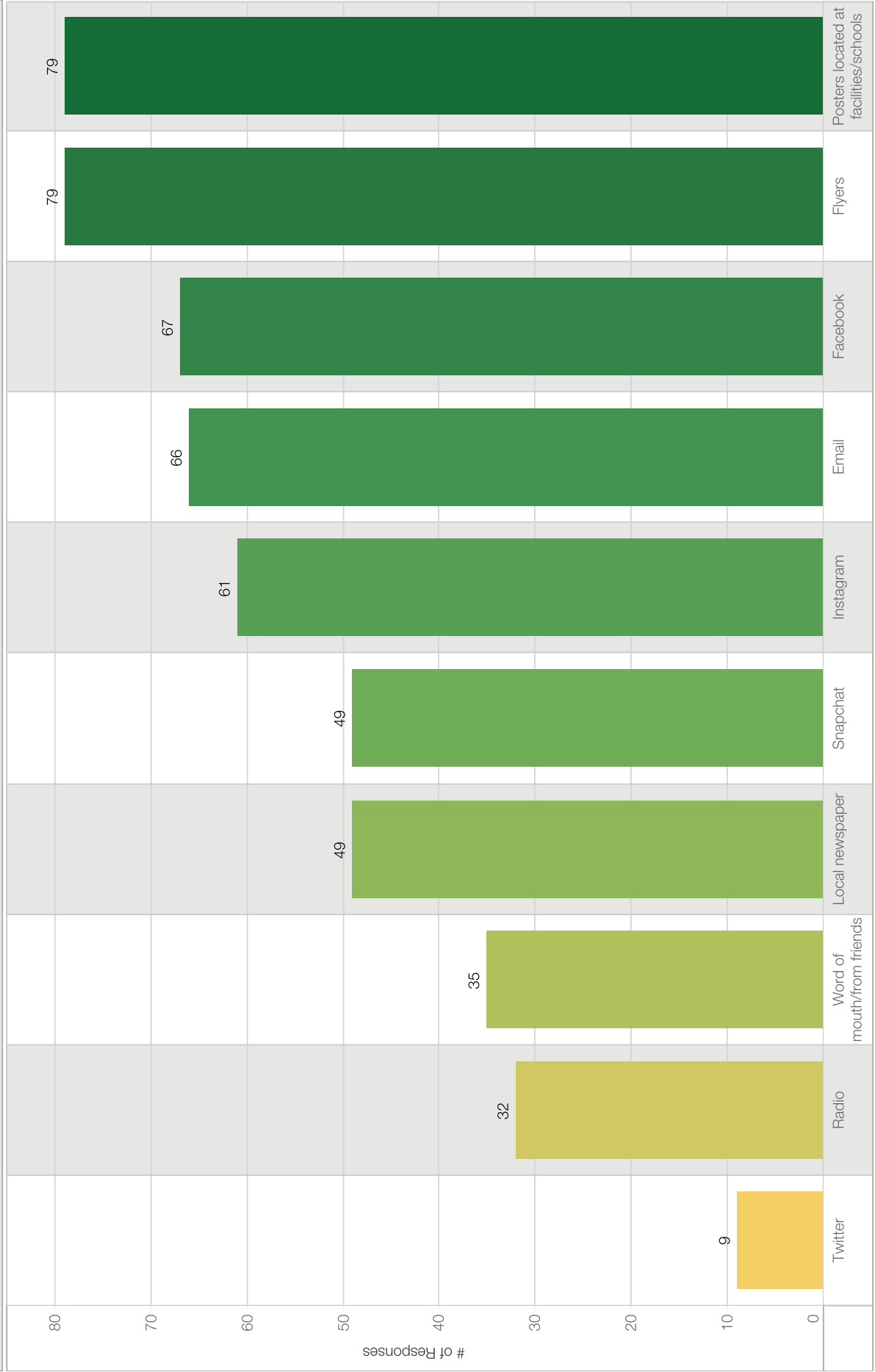
Bayfield Parks & Rec: Teen Survey

Rate the Level of Importance of the Following Programs From 1 (Low) -10 (High):



Bayfield Parks & Rec: Teen Survey

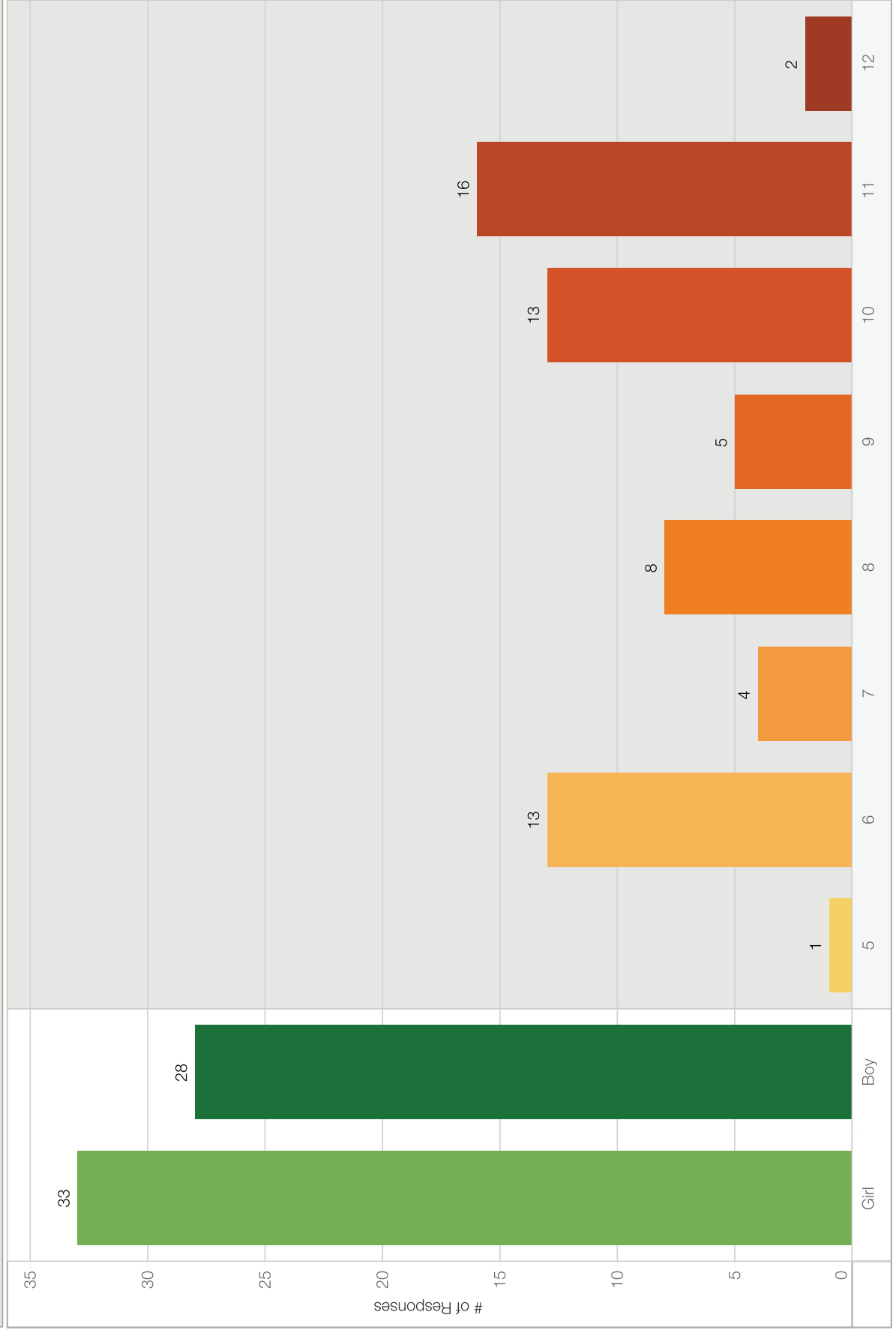
What is the Best Way to Inform You of Parks & Rec. Activities and Events?



Key Finding: Communication with teens is best done through a combination of direct traditional media and social media, with respondents indicating flyers and posters at school are as effective as communication through email and social sites like facebook and Instagram.

Bayfield Parks & Rec: Youth Survey

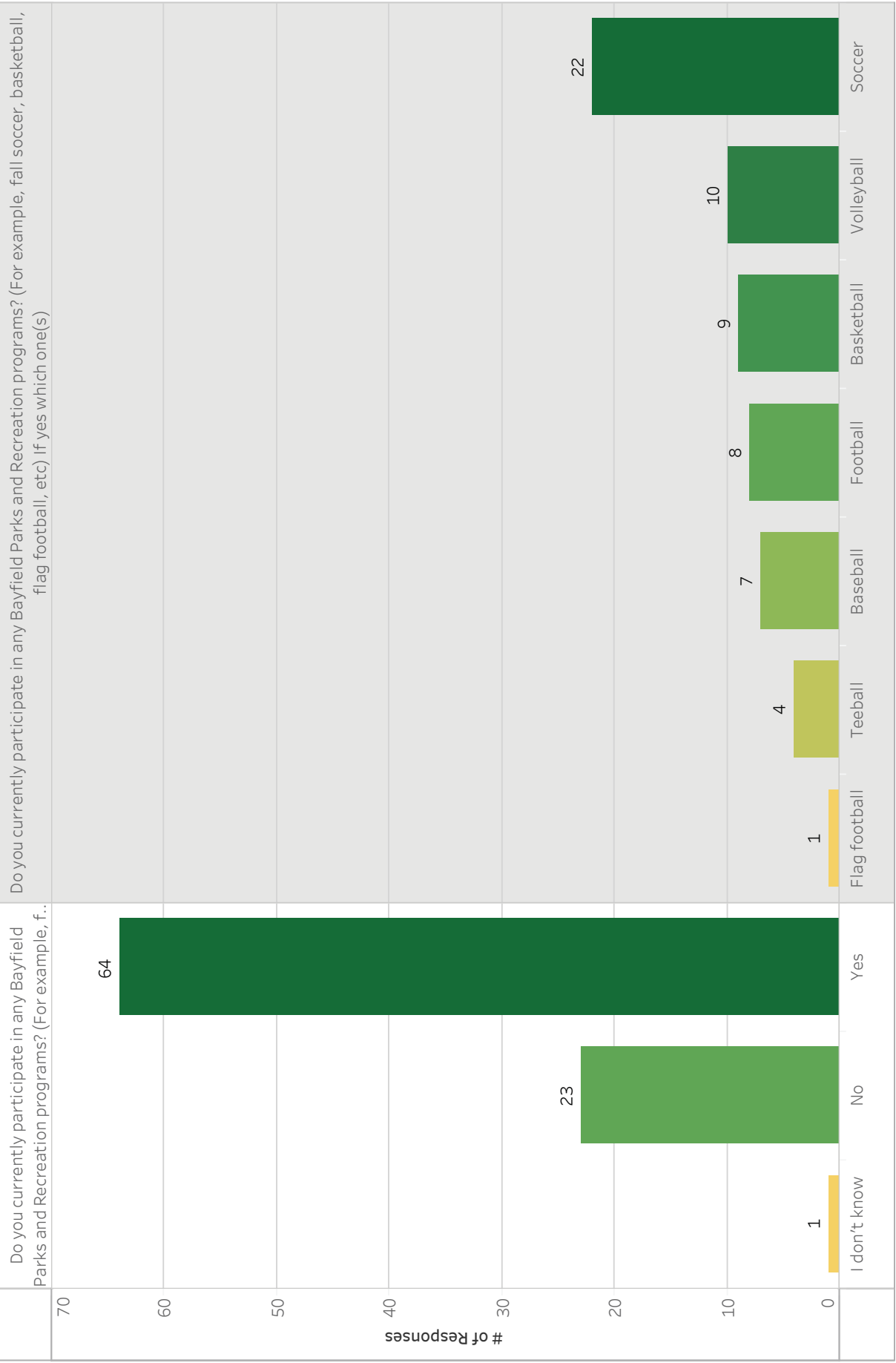
What is Your Gender and Age (yrs)?



Key Finding: Survey responses were gender balanced and mostly from ages 6-11.

Bayfield Parks & Rec: Youth Survey


Activity Participation



Key Finding: The majority of respondents currently participate in Parks and Recreation programming, with Soccer as the most popular program.

Bayfield Parks & Rec: Youth Survey

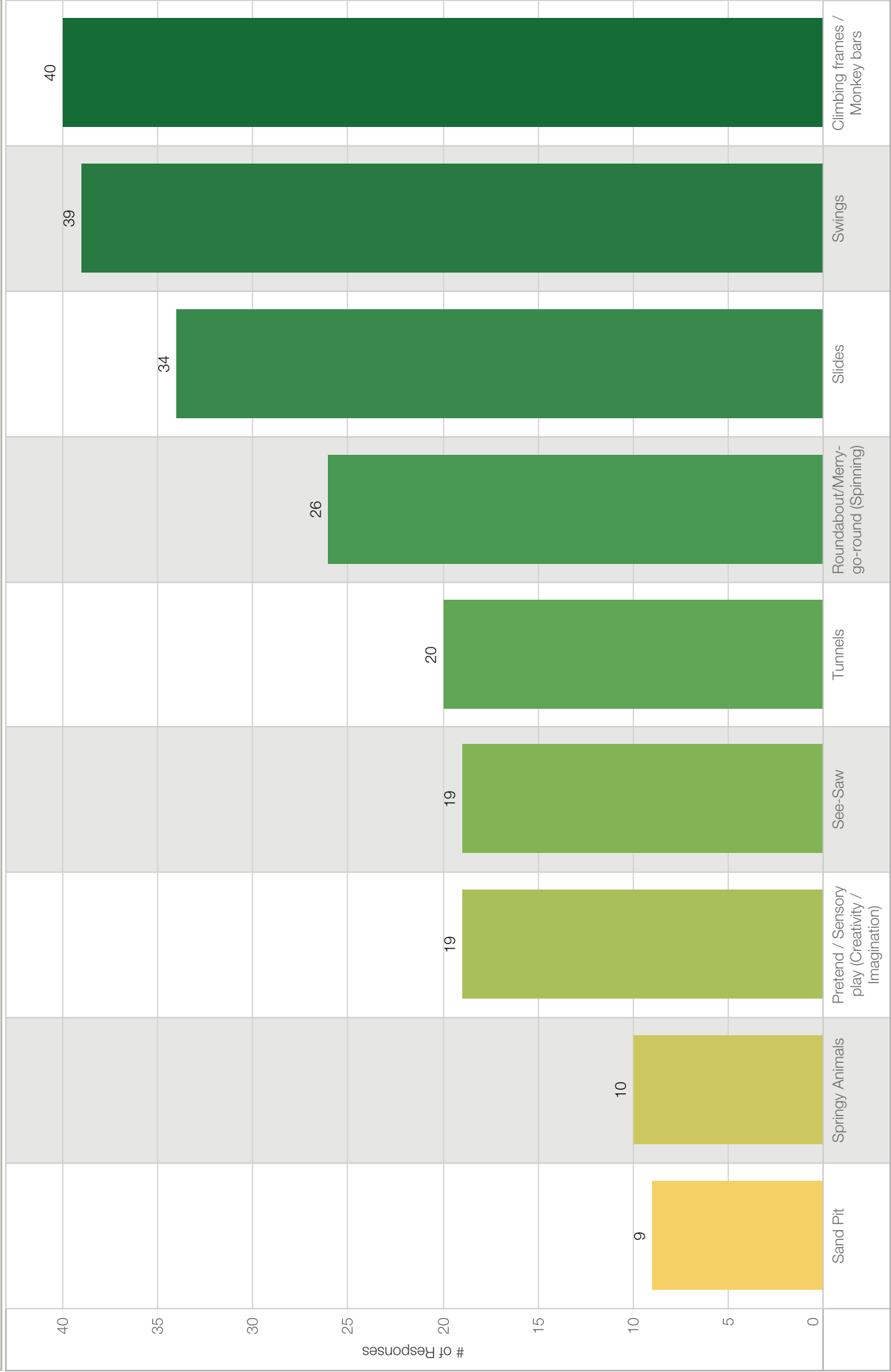
Which Park or Facility in Bayfield do You Play in Most Often?



Key Finding: Reflecting results from the adult survey, the most frequently visited parks are Joe Stephenson and Eagle Park.

Bayfield Parks & Rec: Youth Survey

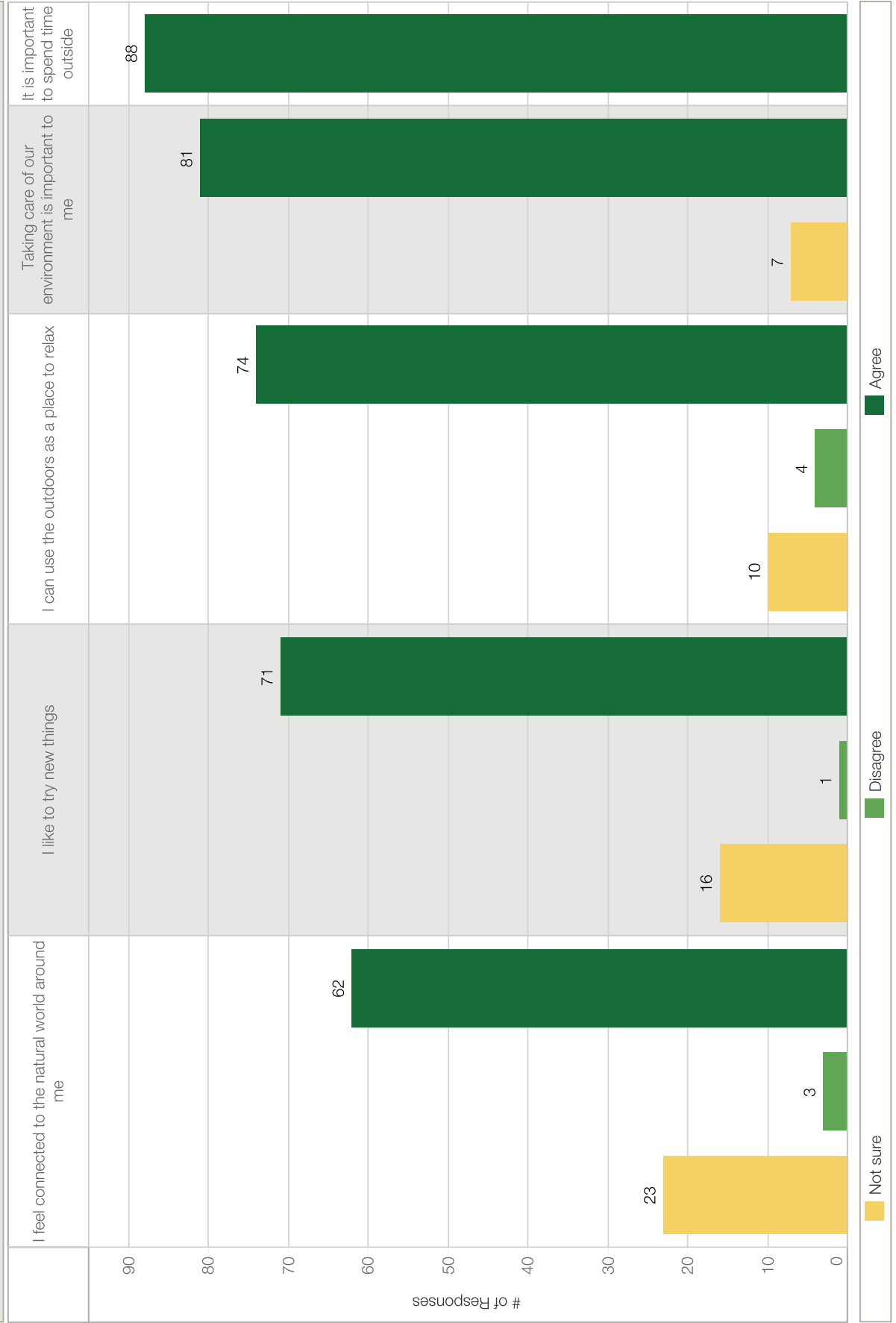
What Playground Equipment do You Use Most?



Key Finding: The most popular playground equipment includes climbing equipment, swings, slides, and spinning events.

Bayfield Parks & Rec: Youth Survey

Do You Agree With Each of The Following Statements?



Key Finding: Responses showed a positive environmental ethic and desire to spend time outdoors.

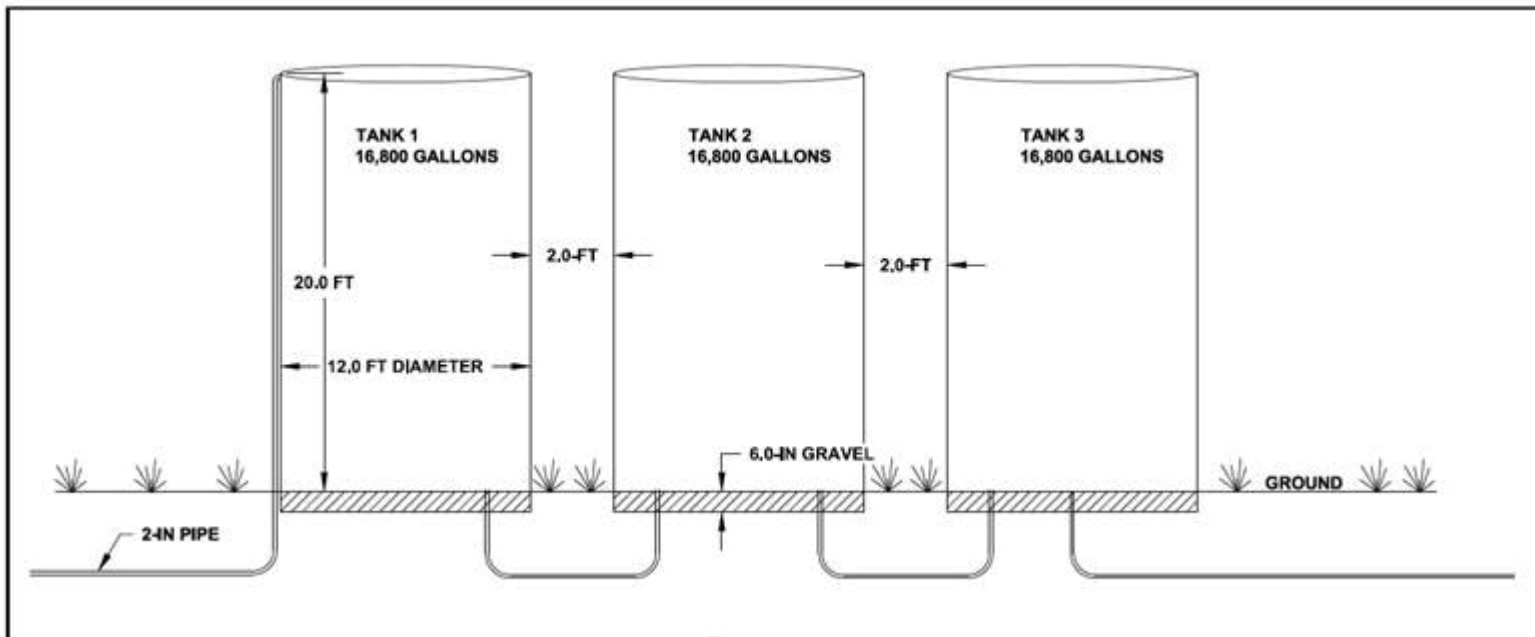
APPENDIX 7: FINANCIAL ANALYSIS

Wellness Center					15,700	
Room Description	# of Spaces	Total NSF per Space	Total NSF	Total Sub Area Space	Notes	
Main Gym	1	8,050	8,050		50' x 94' Court w/ bleachers	
Support Spaces				3,000		
Areobic/Community Classroom	1	1,500	1,500			
Mens Locker Room	1	500	500			
Womens Locker Room	1	500	500			
Storage	2	500	500			
Administration				1,350		
Lobby/Reception	1	250	250			
Offices	3	150	450			
Meeting Room	1	500	500			
Break Room	1	150	150			
Phase II Expansion				3,300		
Game Room/Media Room	1	1,500	1,500			
Kitchen Area	1	1,000	1,000			
Exercise Room	1	800	800			
Existing Gym						
Demolition	1	43,600	43,600			
TOTAL GROSS SQUARE FOOTAGE						
Room Description	# of Spaces		Total NSF			
TOTALS	12		15,700			
TARE @ 75% Efficiency			5,233			
TOTAL GSF			20,933			

Cost per SF	Budget
\$ 190	\$ 1,529,500
\$ 250	\$ 750,000
\$ 200	\$ 270,000
\$ 225	\$ 742,500
\$ 6	\$ 239,800
\$ 200	\$ 4,186,667
	\$ 7,718,467

Contingency Preliminary Estimate	10%	\$ 771,847
Soft Costs	25%	\$ 1,610,446
Total		\$ 10,100,759

(Excludes GRT, FF&E)



BAYFIELD POSTR MASTER PLAN

10 YEAR CIP, COST ESTIMATING NOTES

1. Irrigation at Joe Stephenson fields: 12 acres new underground irrigation, including allowance for booster pump and settling tanks (see also RPE's recommendations).

@\$2.63/SF = \$1,376,120.00

9% fee = \$123,850.80

2. Field reconfiguration at Joe Stephenson Park: 1 new soccer field, 1 lacrosse field/multi-use. Approximately 6 acres of new, natural turf field.

@2.76/SF = \$388,500.00

9% fee = \$34,965

3. Proposed trails in-town = 13.2 miles, @231,464.02/mile (\$43.84/LF) = \$3,055,325.00

9% fee = \$274,979.25 (+/- \$20K per mile)

4. Proposed trails in 23 acre parcel = boardwalk + paths, \$600,000

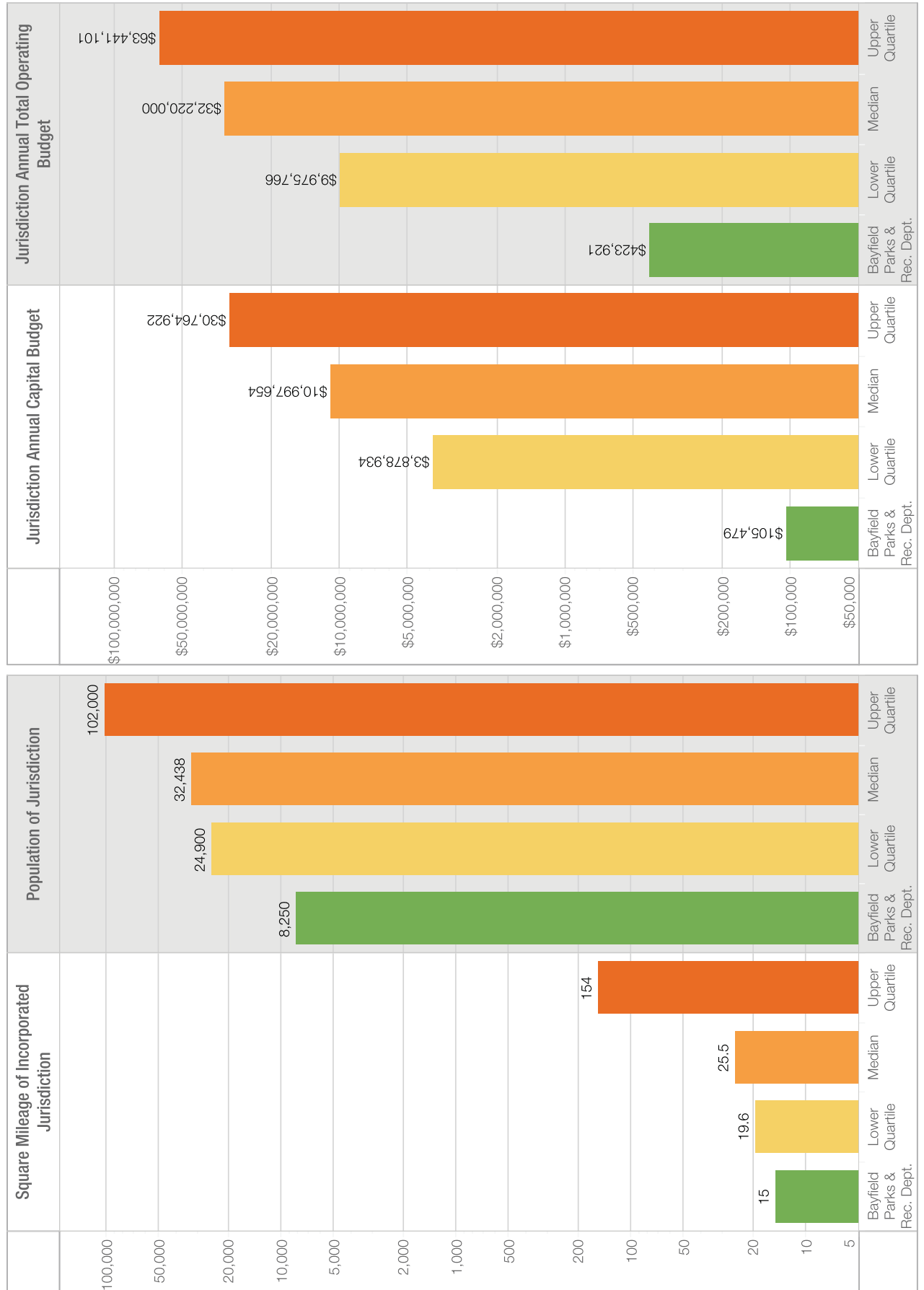
9% fee = \$54,000.00

5. River access – decking, shade structures, clearing: @\$4.87/SF = \$190,500.00

9% fee = \$17,145

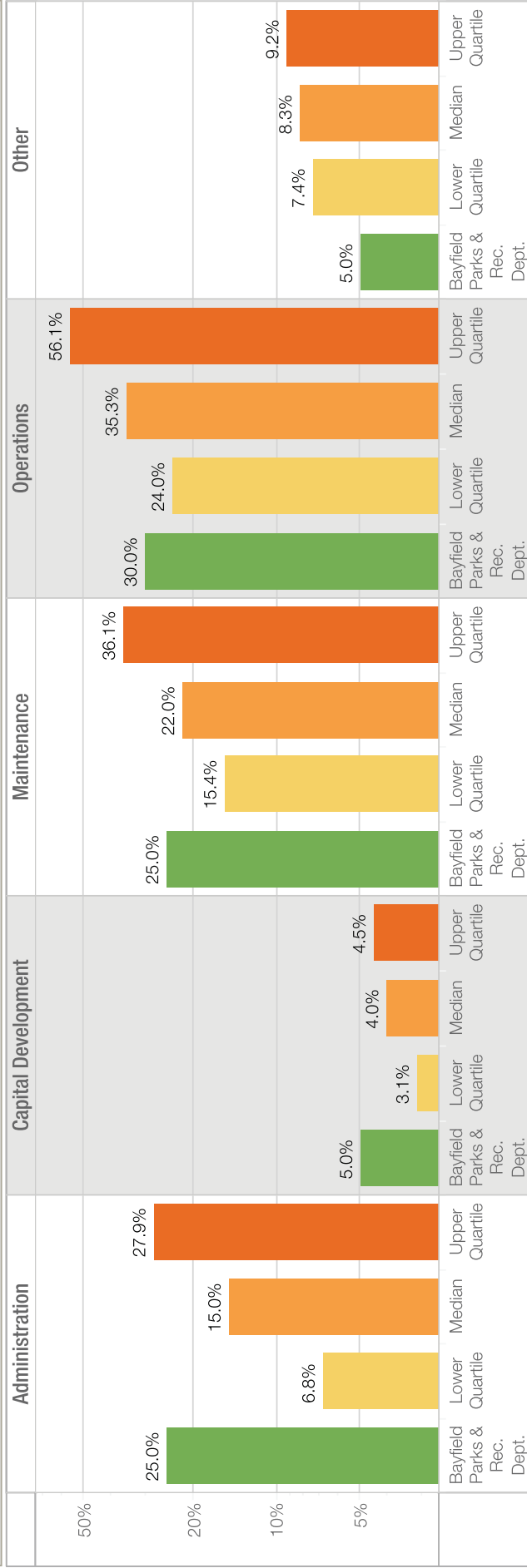
APPENDIX 8: LEVEL OF SERVICE AND BUDGET ANALYSIS

Bayfield Parks & Rec. vs. Colorado Comparables: Jurisdiction

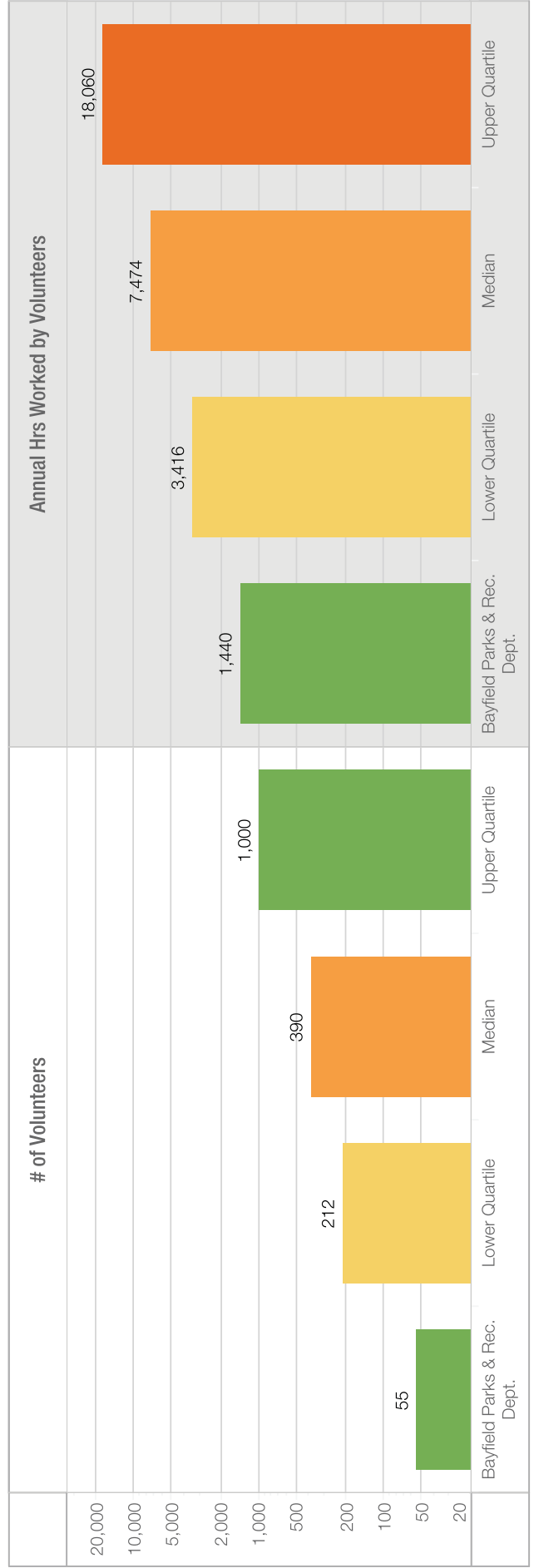


Bayfield Parks & Rec vs. Colorado Comparables: Personnel

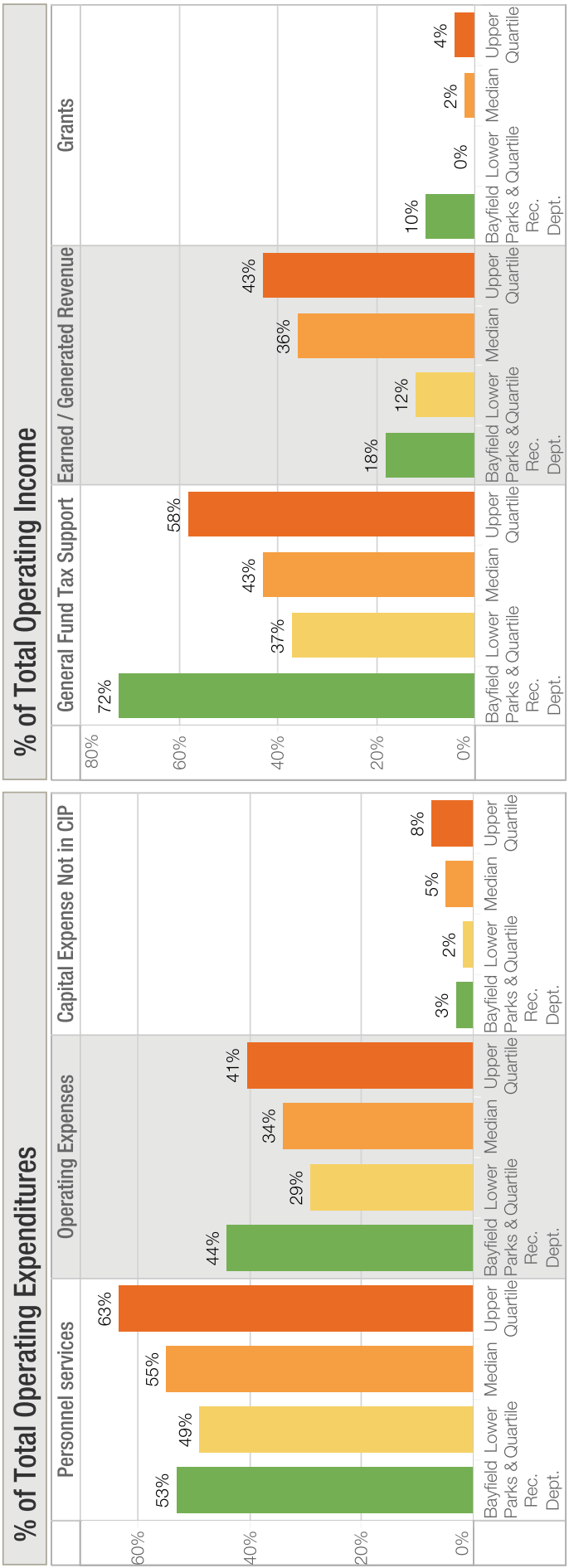
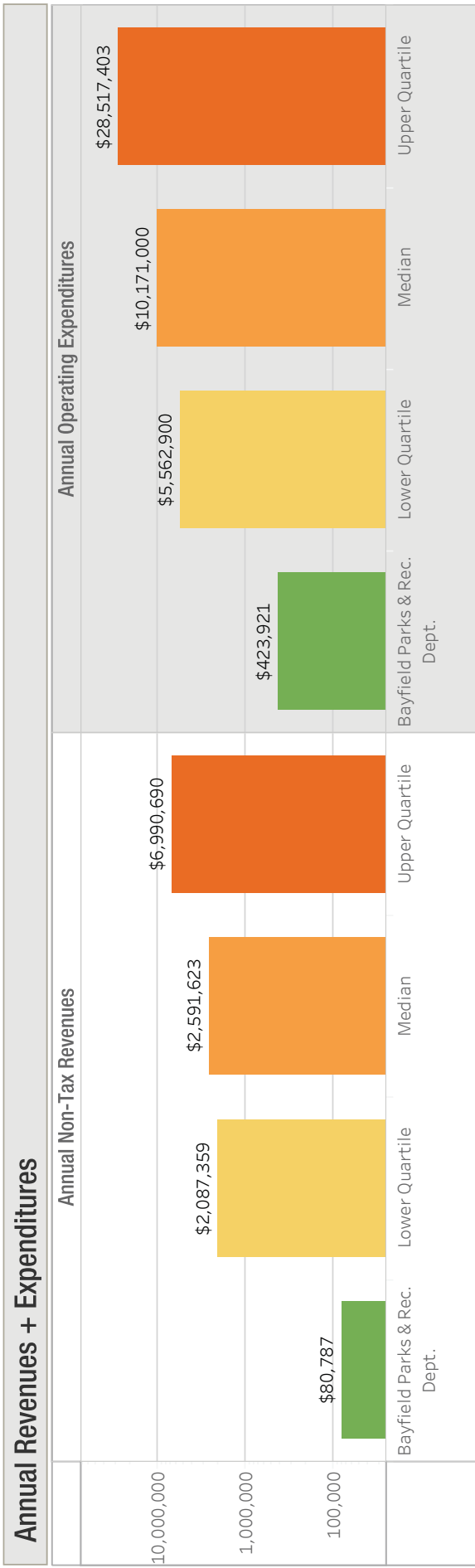
% of Total FTEs Involved in:



of Volunteers

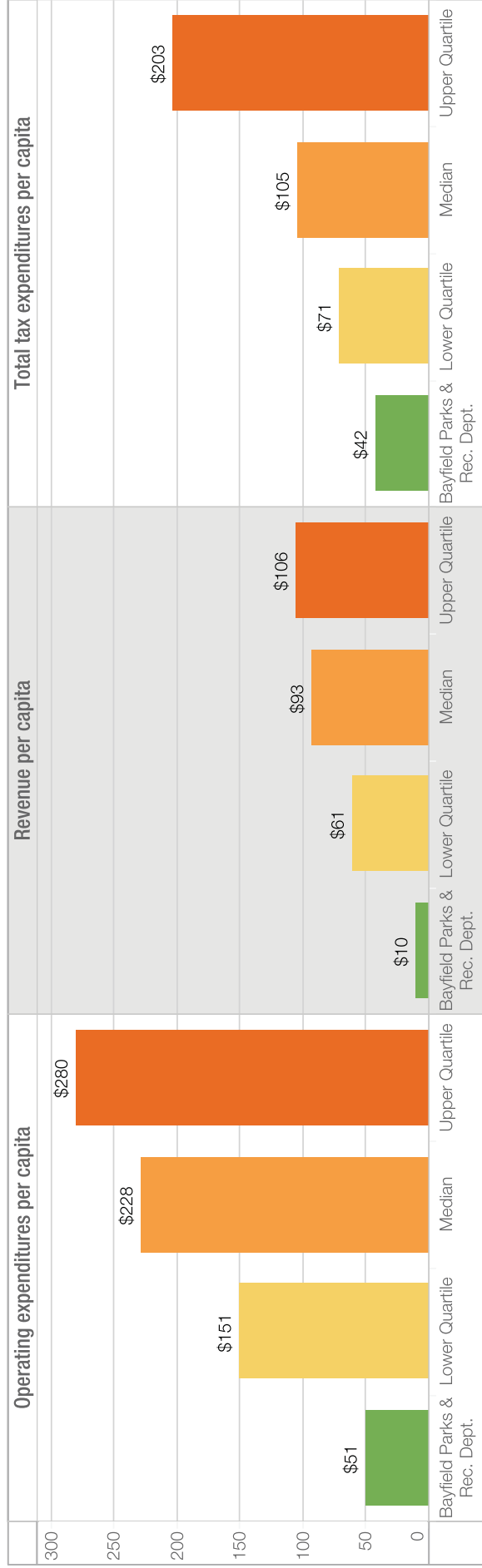


Bayfield Parks & Rec vs. Colorado Comparables: Agency Operations



Key Finding: Parks and Recreation spends an average amount of operational expenditures on personnel, and obtains a higher than average amount of operating income from the General Fund and from grant support. This shows a high level of reliance on grant funding, which may also drive up personnel costs based on the time required to administer the grant and provide reporting.

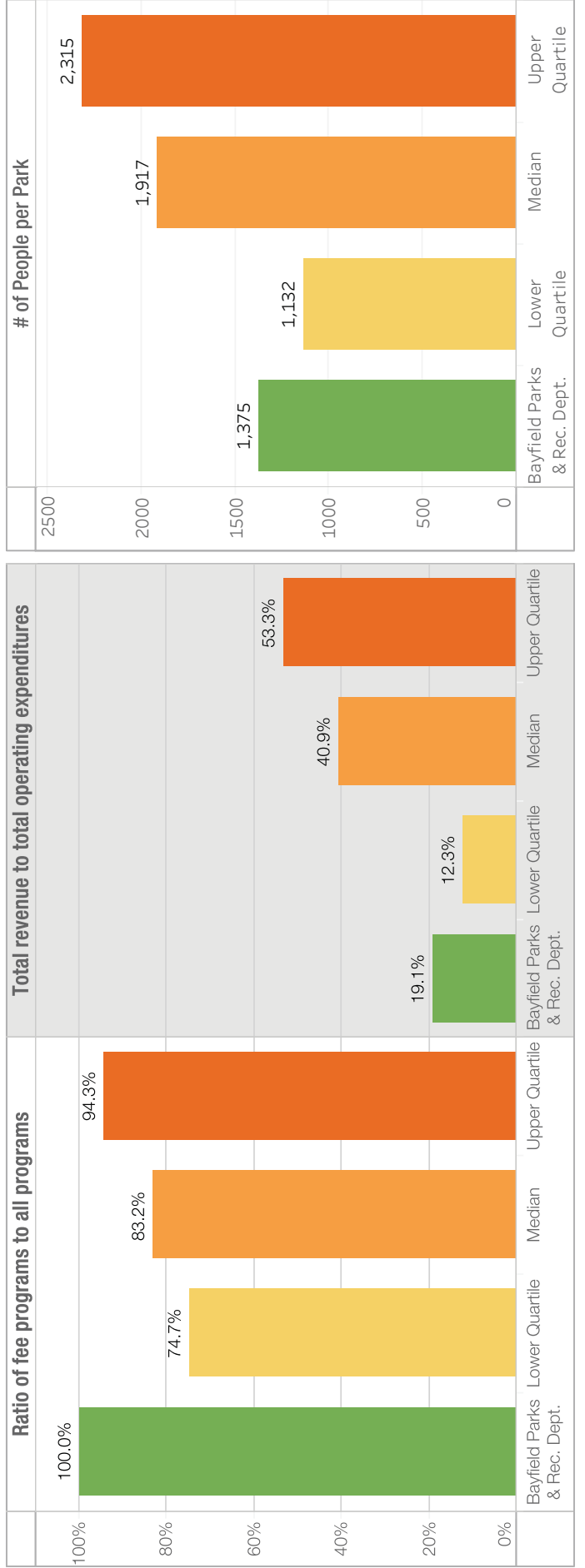
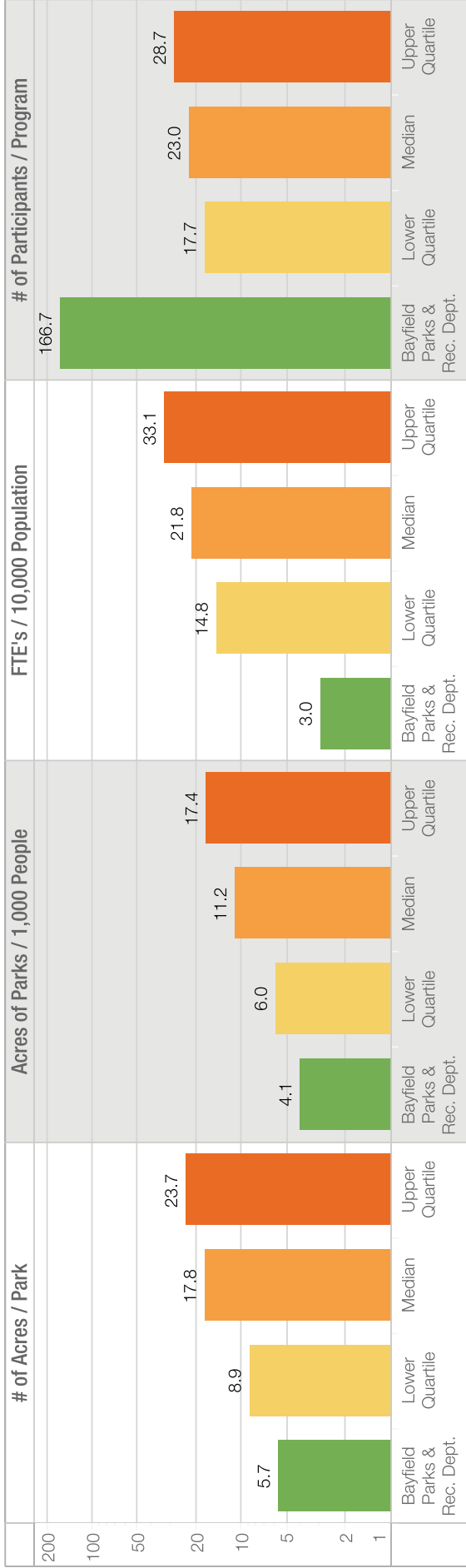
Bayfield Parks & Rec vs. Colorado Comparables: Agency Effectiveness



Key Finding: Even though fees are charged for 100% of all programs, the ratio of P+R revenue to total expenditures is low. Revenue per capita is also significantly lower than the lower quartile. This suggests that additional sources of revenue should be sought – which could include increasing fee and facility rental costs.

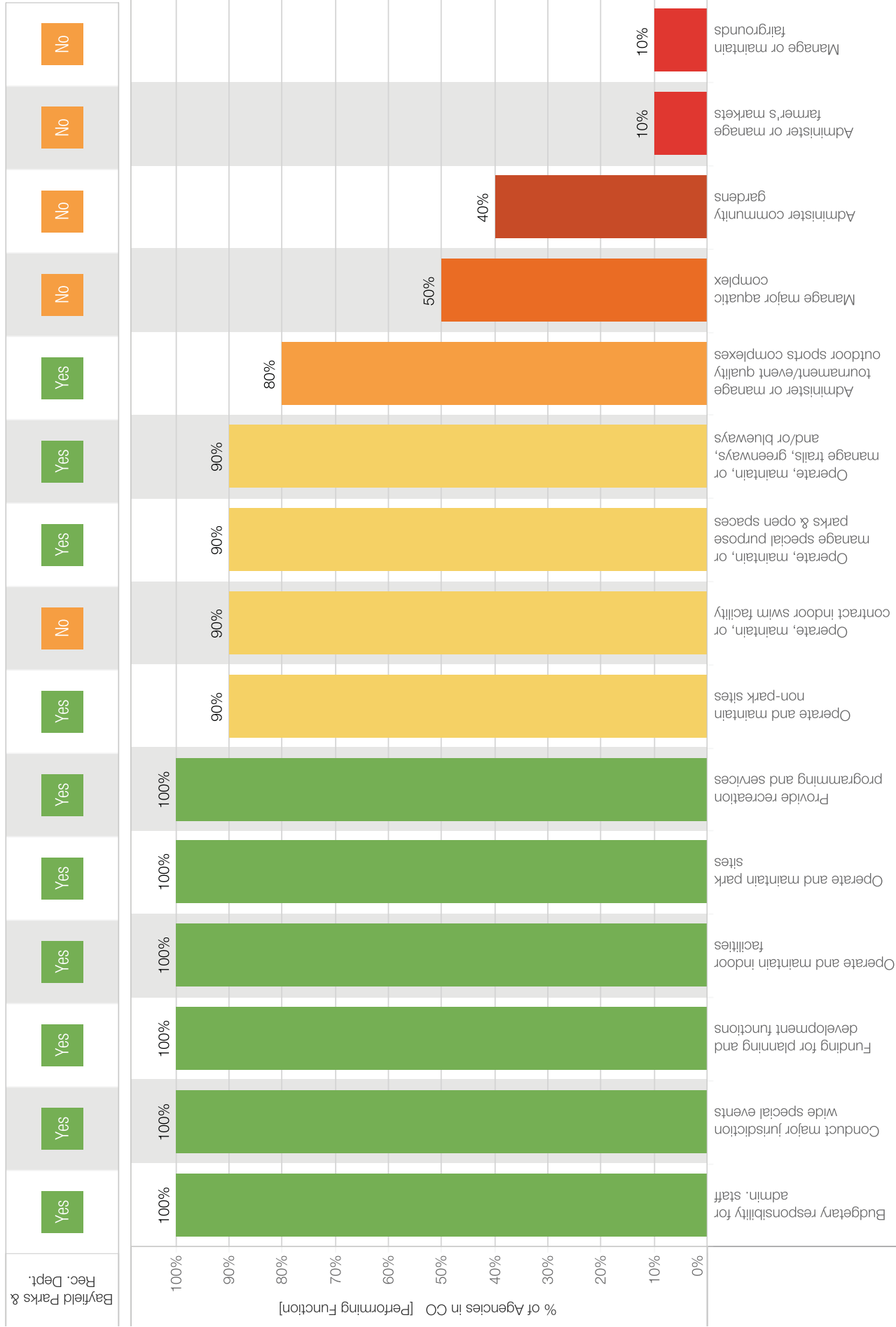
Current expenditures per acre of parkland and per capita are significantly lower (less than half) of the state median. Tax expenditures are also lower than average, which suggests that an increased tax base (as would be achieved through the creation of a Special Recreation District) would benefit the Town.

Bayfield Parks & Rec vs. Colorado Comparables: Agency Effectiveness Summary



Key Finding: Size of parks, area and quantity of parks per capita and FTE's per capita are low compared to state median, while level of participation in Parks and Recreation programming per capita is significantly higher. This indicates that additional expenditures to increase park area and support staffing are needed.

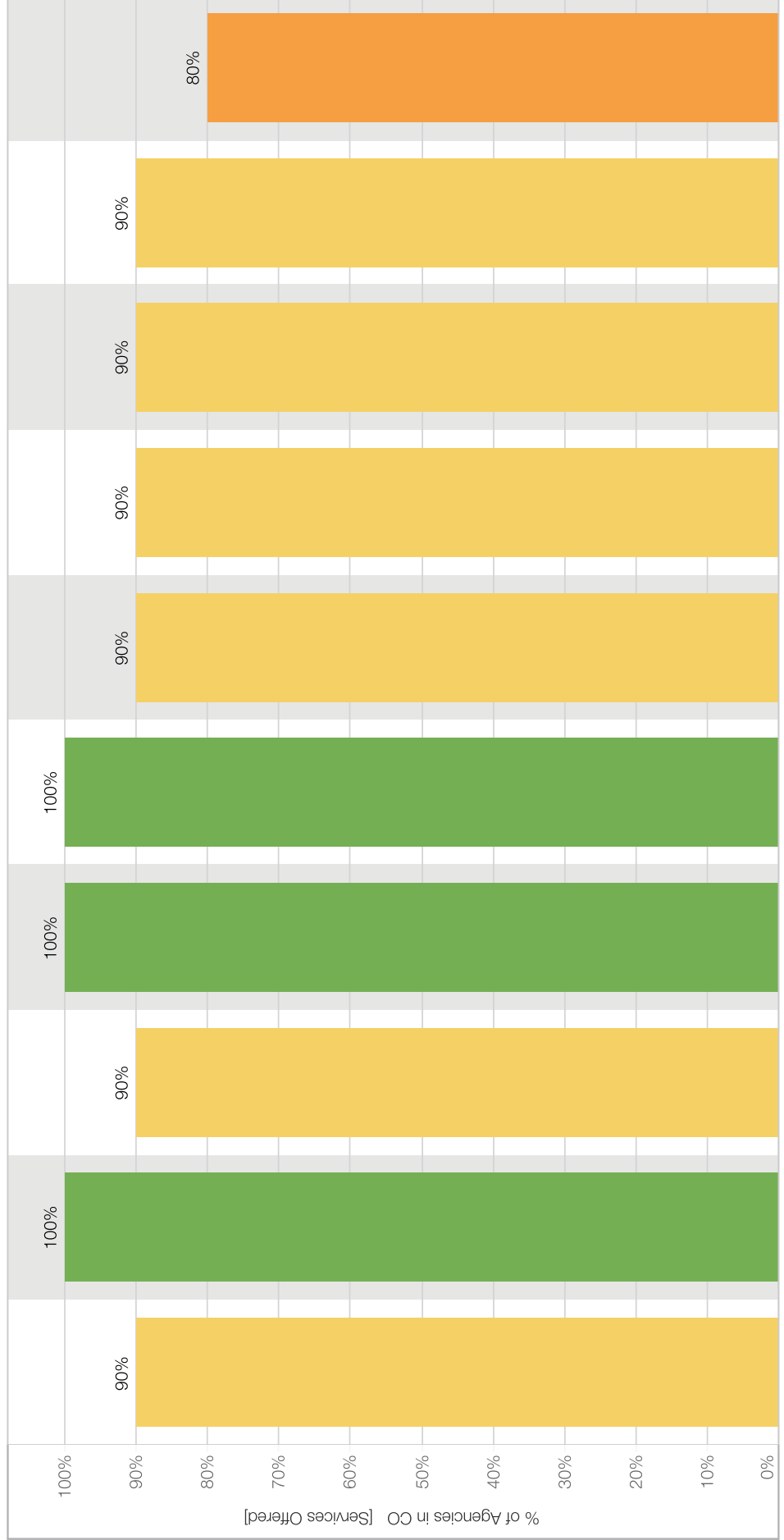
Bayfield Parks & Rec. vs. Colorado Comparables: Agency Responsibilities



Key Finding: The Bayfield Parks and Recreation Dept. handles the majority of agency responsibilities normally managed by Parks and Rec Departments in the state, with the sole exception of an indoor swim facility, which — as noted in other sections of this report, is provided by the nearby communities of Durango and Ignacio. This indicates that the Town is providing the Bayfield community with comparable recreational amenities to the rest of the state, and is not lacking in the types of opportunities provided.

Bayfield Parks & Rec. vs. Colorado Comparables: Services Offered

	Team Sports	Themed Special Events	Specific Senior Programs	Social Recreation Events	Health & Wellness Education	Aquatics	Fitness Enhancement Classes	Individual Sports	Safety Training	Specific Teen Programs
Bayfield Parks & Rec. Dept.	Yes	Yes	Yes	Yes	Yes	No	No	No	No	No



Key Finding: The P + R Dept. provides many of the typical services provided by other Parks and Recreation Departments in the state. For the services not provided, stakeholder partners exist who can provide these additional services (fitness enhancement – local gym, safety training – Fire District, teen programming – Boys and Girls Club).