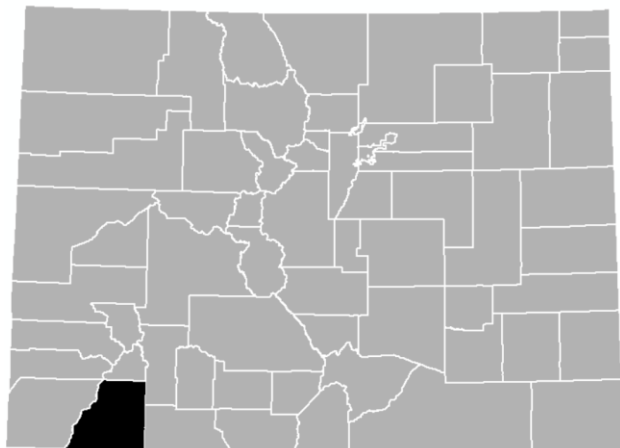


FLOOD INSURANCE STUDY

FEDERAL EMERGENCY MANAGEMENT AGENCY

VOLUME 2 OF 3



LA PLATA COUNTY, COLORADO AND INCORPORATED AREAS

COMMUNITY NAME	NUMBER
BAYFIELD, TOWN OF	080098
DURANGO, CITY OF	080099
IGNACIO, TOWN OF	080268
LA PLATA COUNTY UNINCORPORATED AREAS	080097



FEMA

REVISED:

April 25, 2024

FLOOD INSURANCE STUDY NUMBER
08067CV002B

Version Number 2.6.4.6

TABLE OF CONTENTS

Volume 1

	<u>Page</u>
SECTION 1.0 – INTRODUCTION	1
1.1 The National Flood Insurance Program	1
1.2 Purpose of this Flood Insurance Study Report	2
1.3 Jurisdictions Included in the Flood Insurance Study Project	2
1.4 Considerations for using this Flood Insurance Study Report	7
SECTION 2.0 – FLOODPLAIN MANAGEMENT APPLICATIONS	15
2.1 Floodplain Boundaries	15
2.2 Floodways	24
2.3 Base Flood Elevations	25
2.4 Non-Encroachment Zones	26
2.5 Coastal Flood Hazard Areas	26
2.5.1 Water Elevations and the Effects of Waves	26
2.5.2 Floodplain Boundaries and BFEs for Coastal Areas	26
2.5.3 Coastal High Hazard Areas	26
2.5.4 Limit of Moderate Wave Action	26
SECTION 3.0 – INSURANCE APPLICATIONS	26
3.1 National Flood Insurance Program Insurance Zones	26
SECTION 4.0 – AREA STUDIED	27
4.1 Basin Description	27
4.2 Principal Flood Problems	27
4.3 Non-Levee Flood Protection Measures	28
4.4 Levees	28
SECTION 5.0 – ENGINEERING METHODS	29
5.1 Hydrologic Analyses	29
5.2 Hydraulic Analyses	39
5.3 Coastal Analyses	48
5.3.1 Total Stillwater Elevations	48
5.3.2 Waves	49
5.3.3 Coastal Erosion	49
5.3.4 Wave Hazard Analyses	49
5.4 Alluvial Fan Analyses	49
SECTION 6.0 – MAPPING METHODS	49
6.1 Vertical and Horizontal Control	49
6.2 Base Map	51
6.3 Floodplain and Floodway Delineation	51
6.4 Coastal Flood Hazard Mapping	78
6.5 FIRM Revisions	78
6.5.1 Letters of Map Amendment	78
6.5.2 Letters of Map Revision Based on Fill	79
6.5.3 Letters of Map Revision	79

6.5.4	Physical Map Revisions	79
6.5.5	Contracted Restudies	80
6.5.6	Community Map History	80
SECTION 7.0 – CONTRACTED STUDIES AND COMMUNITY COORDINATION		81
7.1	Contracted Studies	81
7.2	Community Meetings	82
SECTION 8.0 – ADDITIONAL INFORMATION		84
SECTION 9.0 – BIBLIOGRAPHY AND REFERENCES		85

Figures

	<u>Page</u>
Figure 1: FIRM Index	9
Figure 2: FIRM Notes to Users	10
Figure 3: Map Legend for FIRM	12
Figure 4: Floodway Schematic	25
Figure 5: Wave Runup Transect Schematic	26
Figure 6: Coastal Transect Schematic	26
Figure 7: Frequency Discharge-Drainage Area Curves	38
Figure 8: 1% Annual Chance Total Stillwater Elevations for Coastal Areas	49
Figure 9: Transect Location Map	49

Tables

	<u>Page</u>
Table 1: Listing of NFIP Jurisdictions	2
Table 2: Flooding Sources Included in this FIS Report	17
Table 3: Flood Zone Designations by Community	27
Table 4: Basin Characteristics	27
Table 5: Principal Flood Problems	28
Table 6: Historic Flooding Elevations	28
Table 7: Non-Levee Flood Protection Measures	28
Table 8: Levees	29
Table 9: Summary of Discharges	31
Table 10: Summary of Non-Coastal Stillwater Elevations	39
Table 11: Stream Gage Information used to Determine Discharges	39
Table 12: Summary of Hydrologic and Hydraulic Analyses	41
Table 13: Roughness Coefficients	48
Table 14: Summary of Coastal Analyses	48
Table 15: Tide Gage Analysis Specifics	49
Table 16: Coastal Transect Parameters	49
Table 17: Summary of Alluvial Fan Analyses	49
Table 18: Results of Alluvial Fan Analyses	49
Table 19: Countywide Vertical Datum Conversion	50

Table 20: Stream-Based Vertical Datum Conversion	50
Table 21: Base Map Sources	51
Table 22: Summary of Topographic Elevation Data used in Mapping	52
Table 23: Floodway Data	53
Table 24: Flood Hazard and Non-Encroachment Data for Selected Streams	78
Table 25: Summary of Coastal Transect Mapping Considerations	78
Table 26: Incorporated Letters of Map Change	79
Table 27: Community Map History	81
Table 28: Summary of Contracted Studies Included in this FIS Report	82
Table 29: Community Meetings	83
Table 30: Map Repositories	84
Table 31: Additional Information	84
Table 32: Bibliography and References	86

Volume 1

Exhibits

<u>Flood Profiles</u>	<u>Panel</u>
500-Year Split Flow	01P

Volume 2

Exhibits

<u>Flood Profiles</u>	<u>Panel</u>
Animas River	02-28P
Coon Creek	29-34P
D Creek	35P
Dry Gulch	36-39P
Dry Gulch Split	40P
Grimes Creek	41-42P
Grimes East	43P
Grimes to Vallecito	44P
Grimes West	45P
Hermosa Creek	46-52P
Horse Gulch	53-55P
Horse Gulch Split	56-57P
Junction Creek	58-66P
Lightner Creek	67-81P

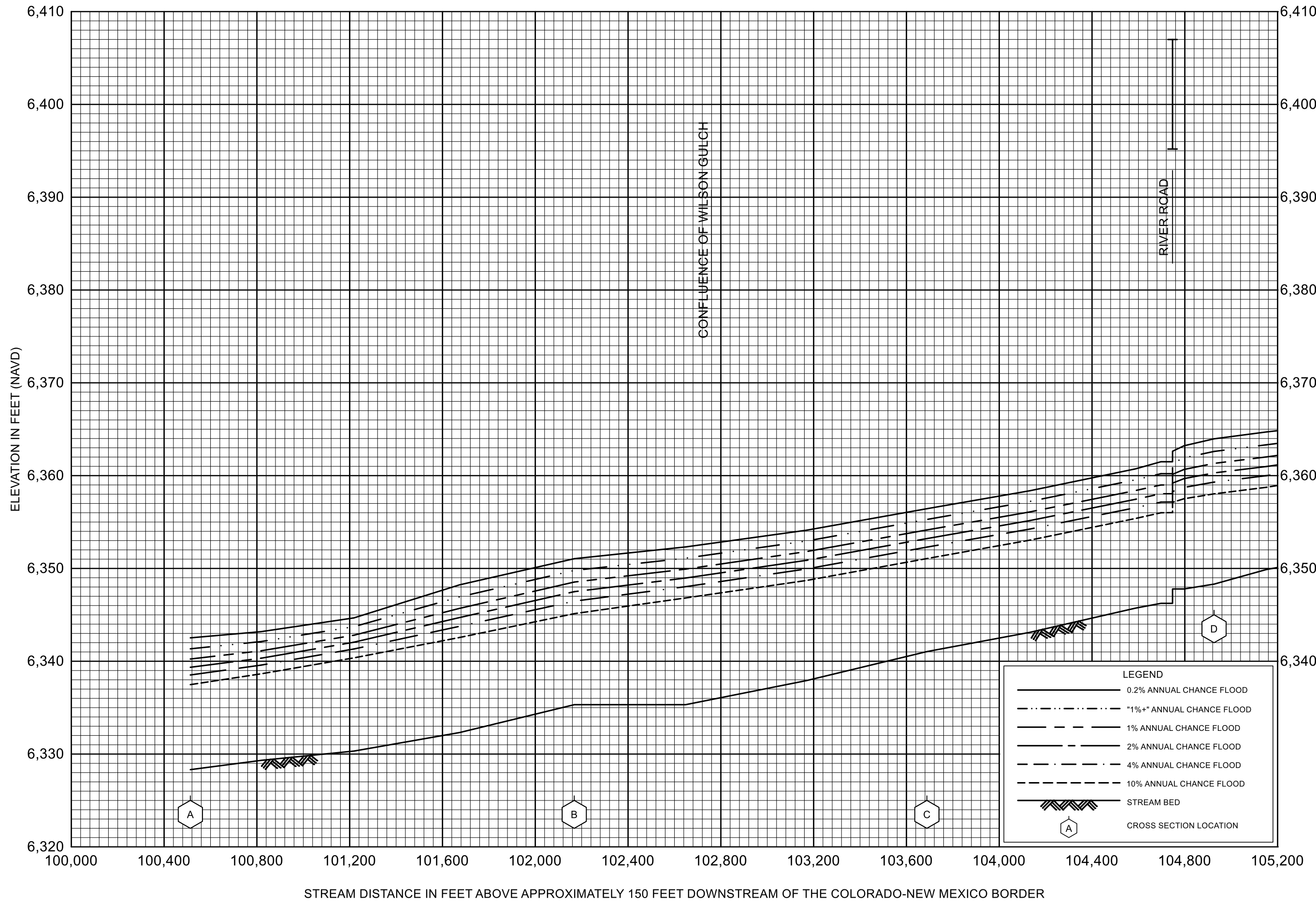
Volume 3

Exhibits

<u>Flood Profiles</u>	<u>Panel</u>
Los Pinos River	82-104P
Los Pinos River Split	105P
Lower Berri Creek	106P
Middle Creek	107-109P
Middle East	110P
South Bear Creek	111P
Upper Berri Creek	112P
Vallecito Creek	113-119P

Published Separately

Flood Insurance Rate Map (FIRM)

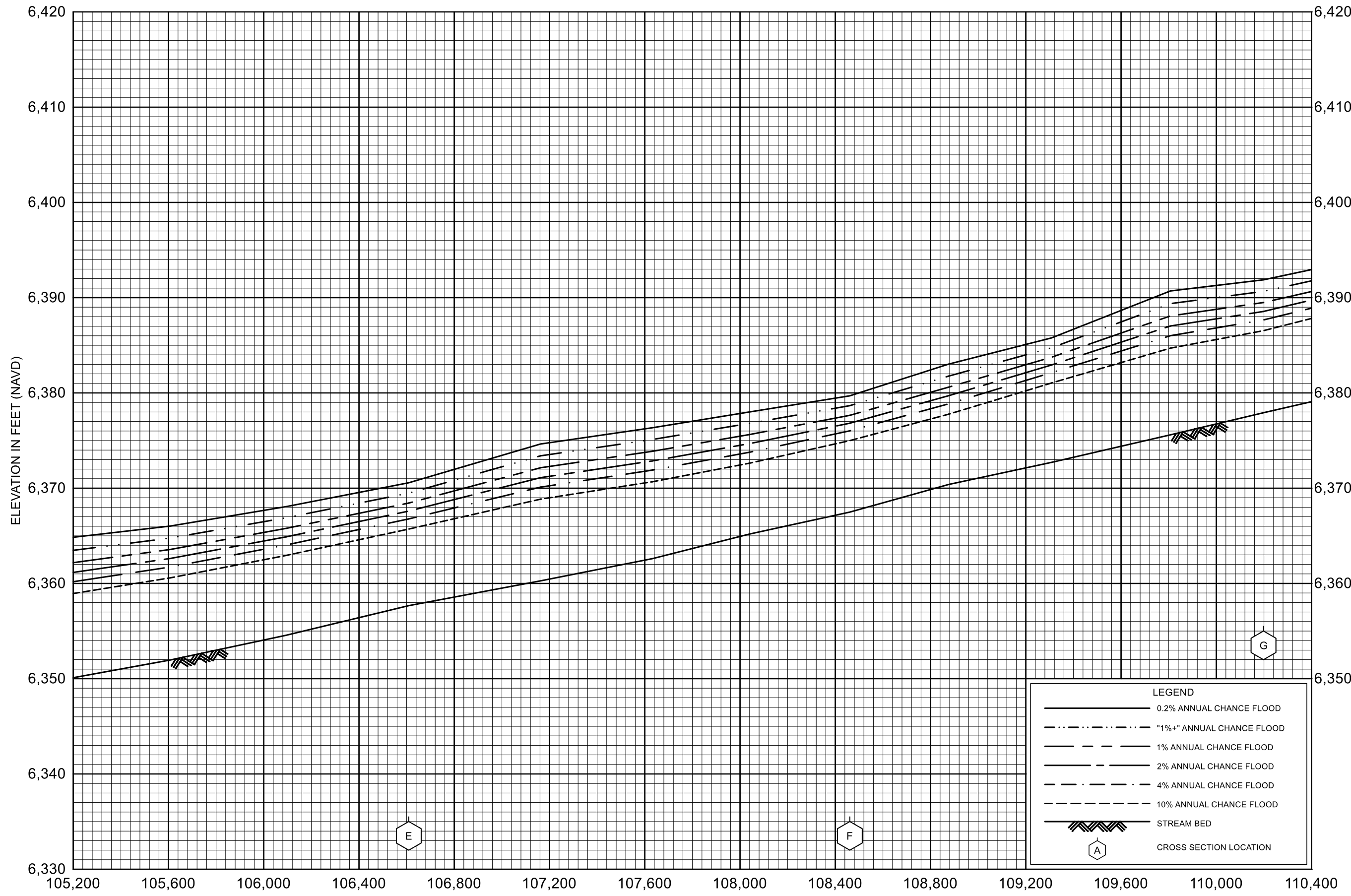


FLOOD PROFILES

ANIMAS RIVER

FEDERAL EMERGENCY MANAGEMENT AGENCY

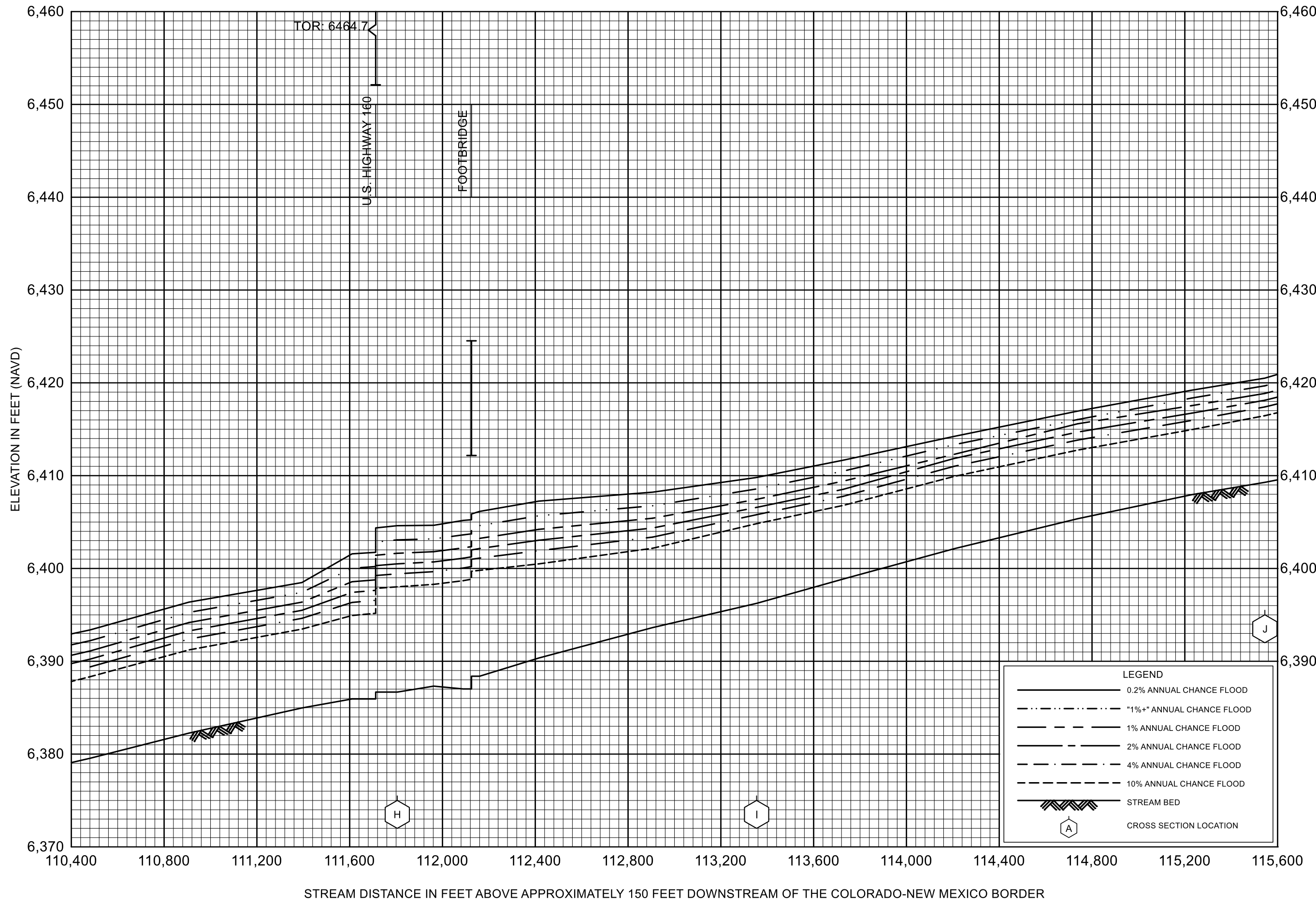
LA PLATA COUNTY, CO
AND INCORPORATED AREAS



STREAM DISTANCE IN FEET ABOVE APPROXIMATELY 150 FEET DOWNSTREAM OF THE COLORADO-NEW MEXICO BORDER


FLOOD PROFILES
ANIMAS RIVER

FEDERAL EMERGENCY MANAGEMENT AGENCY
LA PLATA COUNTY, CO
AND INCORPORATED AREAS



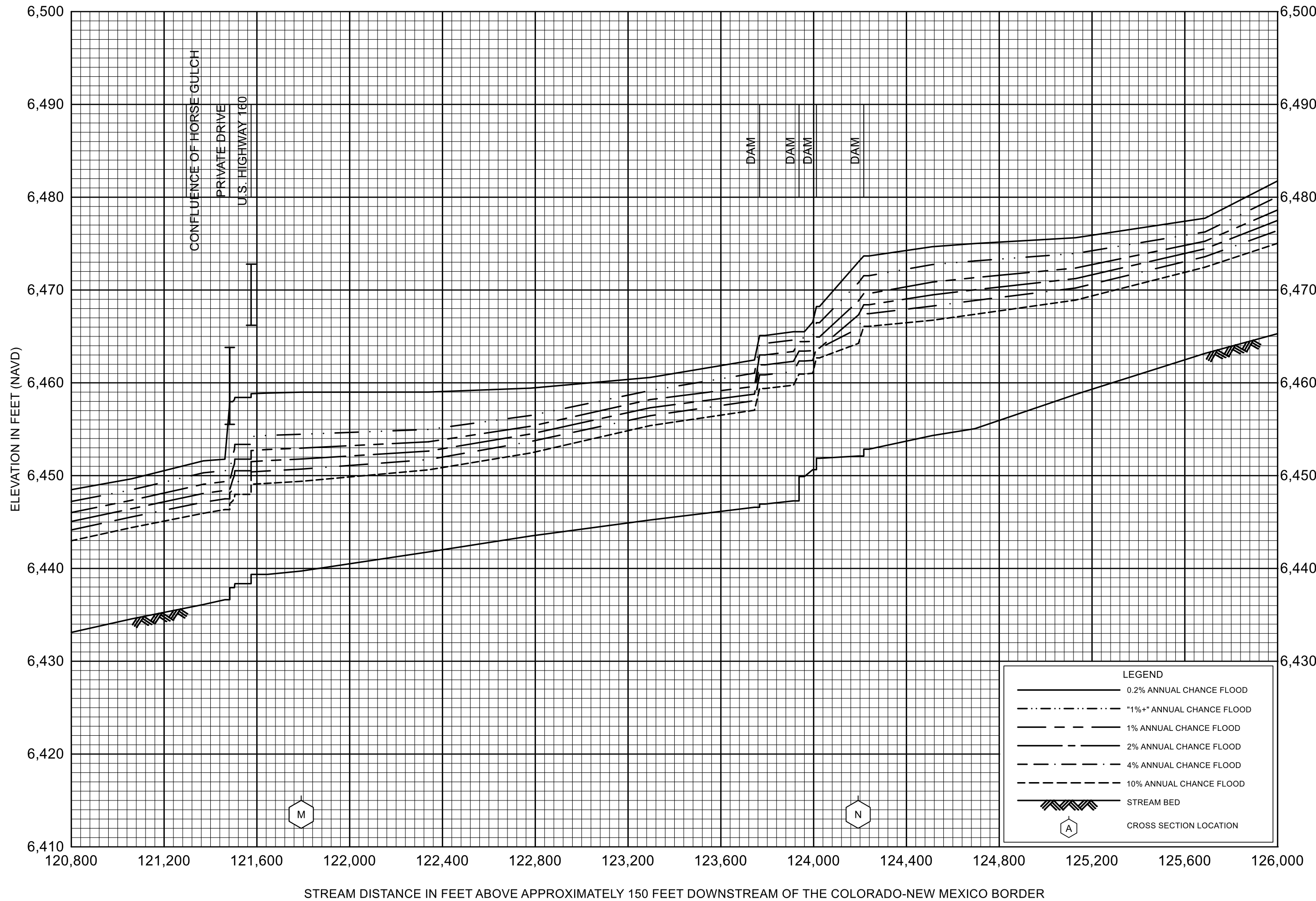
FLOOD PROFILES
ANIMAS RIVER

FEDERAL EMERGENCY MANAGEMENT AGENCY
LA PLATA COUNTY, CO
AND INCORPORATED AREAS




FLOOD PROFILES
ANIMAS RIVER

FEDERAL EMERGENCY MANAGEMENT AGENCY
LA PLATA COUNTY, CO
AND INCORPORATED AREAS



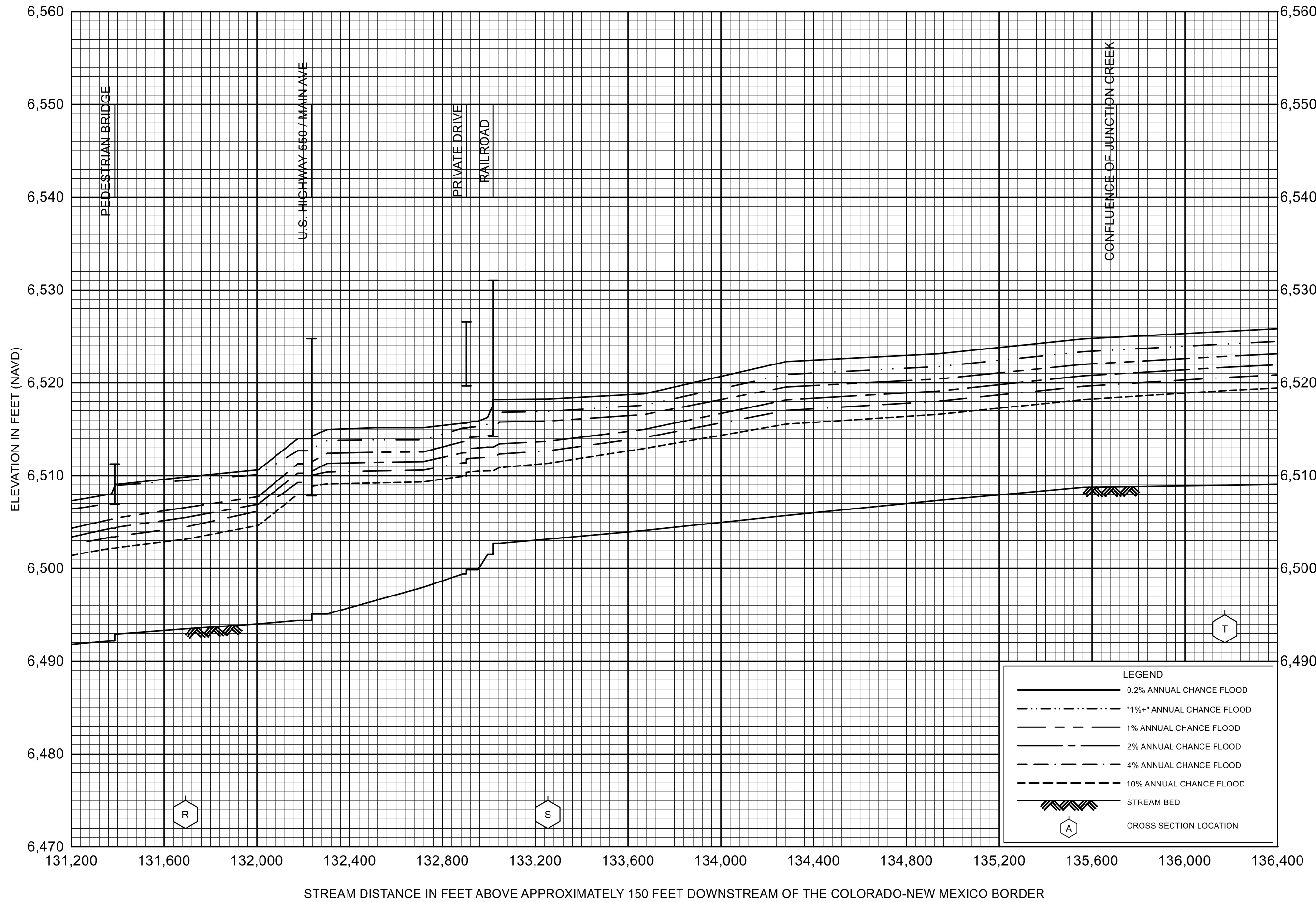
FLOOD PROFILES
ANIMAS RIVER

FEDERAL EMERGENCY MANAGEMENT AGENCY
LA PLATA COUNTY, CO
AND INCORPORATED AREAS



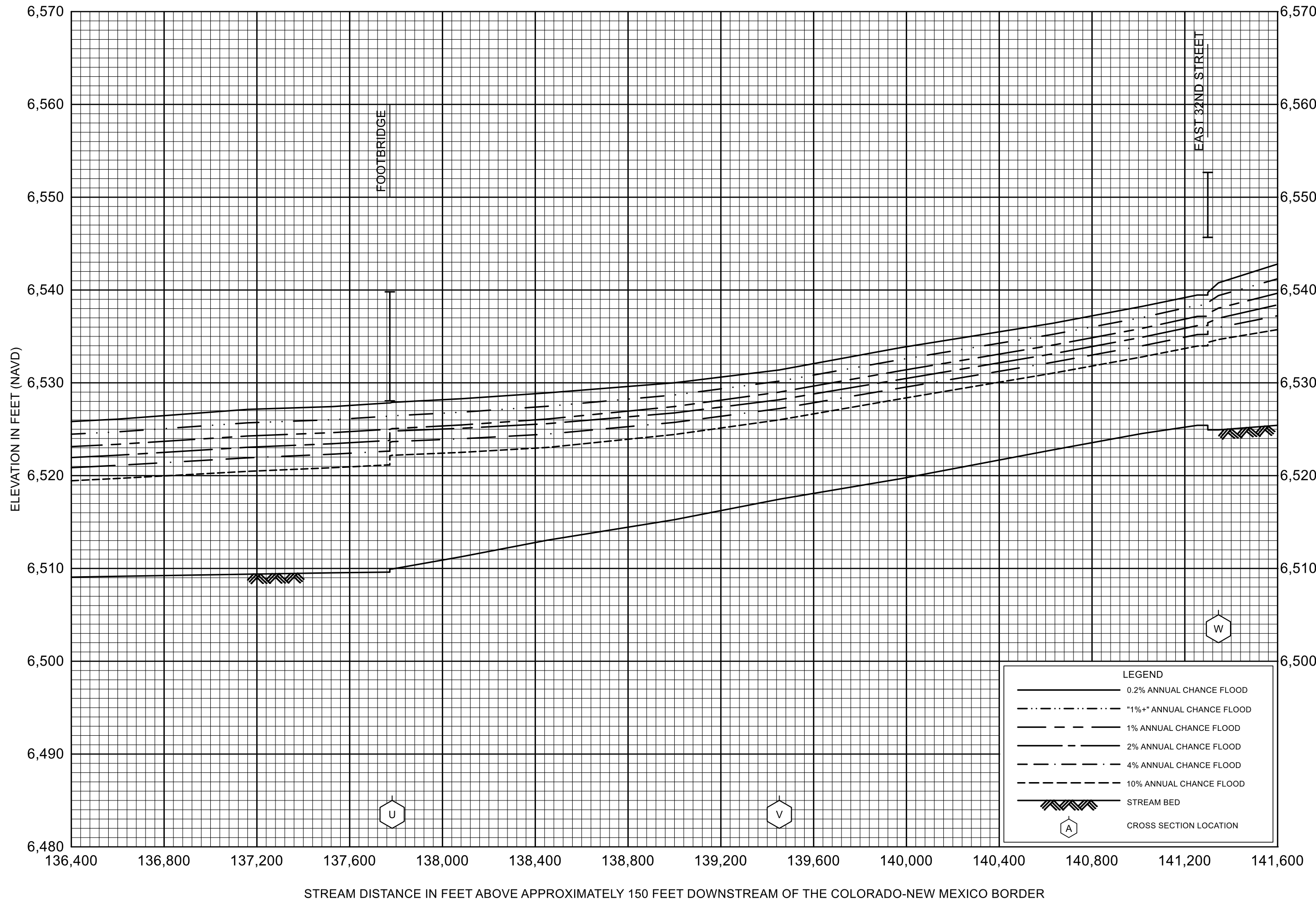
FLOOD PROFILES
ANIMAS RIVER

FEDERAL EMERGENCY MANAGEMENT AGENCY
LA PLATA COUNTY, CO
AND INCORPORATED AREAS



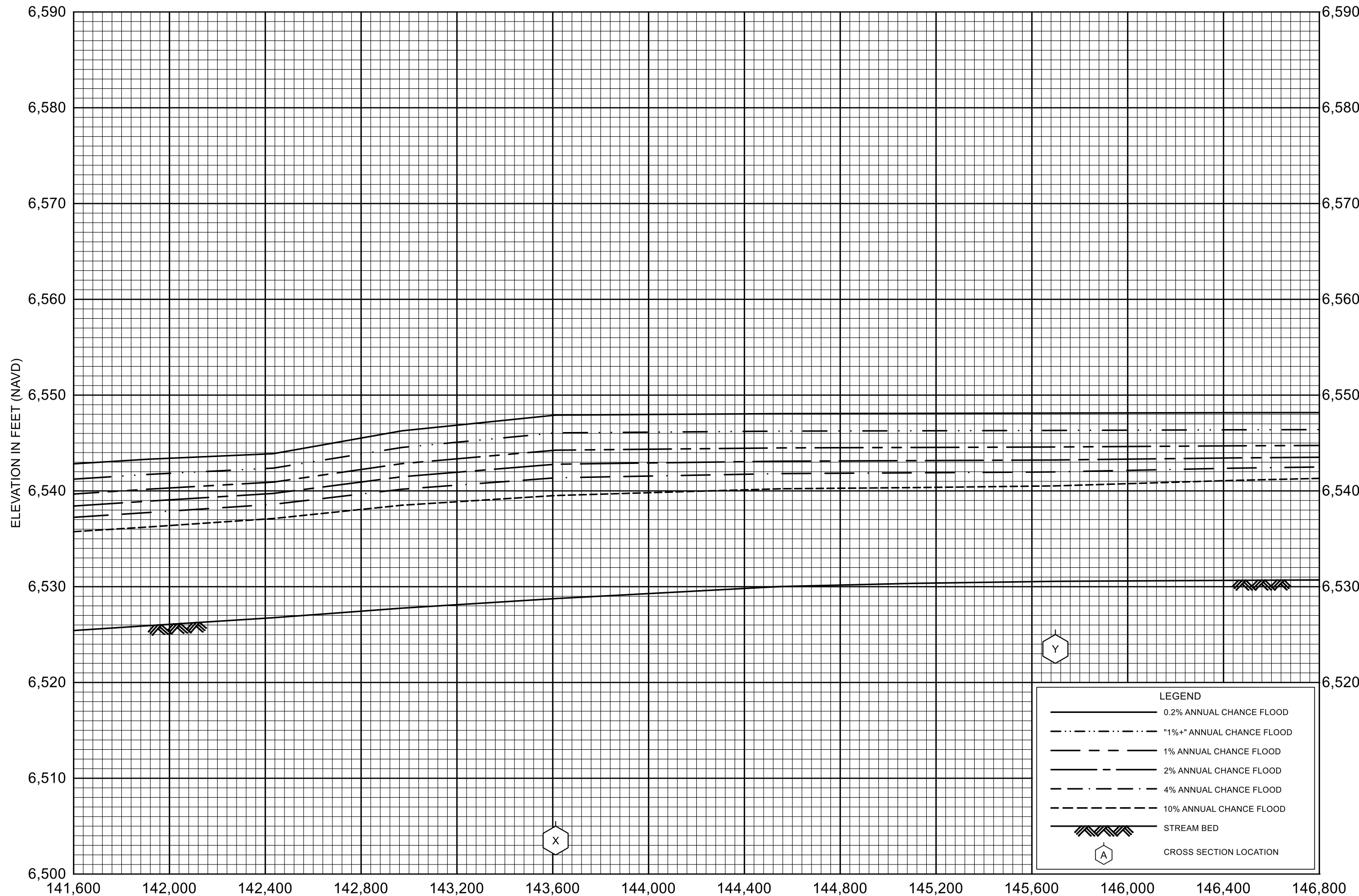
FLOOD PROFILES
ANIMAS RIVER

FEDERAL EMERGENCY MANAGEMENT AGENCY
LA PLATA COUNTY, CO
AND INCORPORATED AREAS



FLOOD PROFILES
ANIMAS RIVER

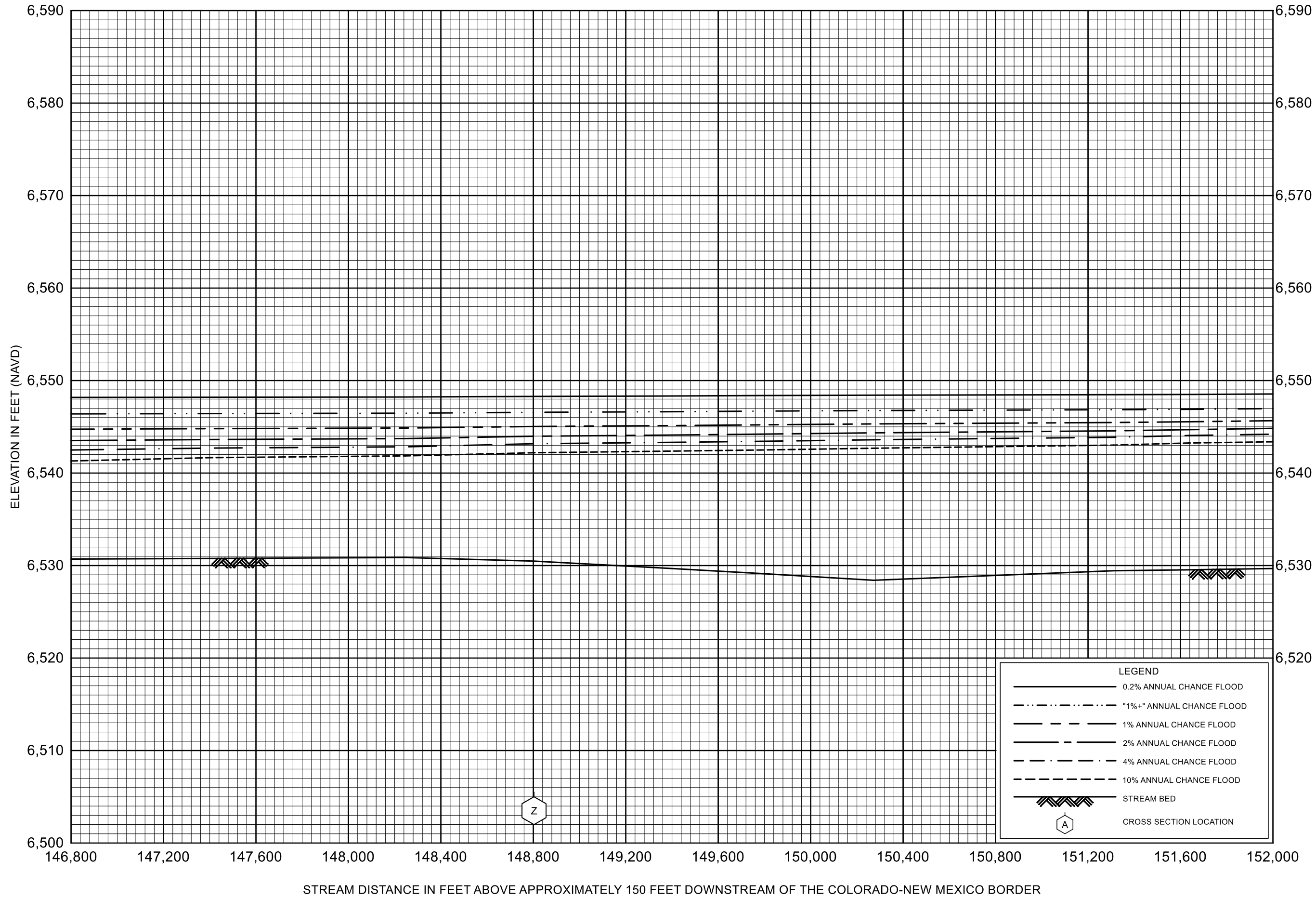
FEDERAL EMERGENCY MANAGEMENT AGENCY
LA PLATA COUNTY, CO
AND INCORPORATED AREAS



STREAM DISTANCE IN FEET ABOVE APPROXIMATELY 150 FEET DOWNSTREAM OF THE COLORADO-NEW MEXICO BORDER

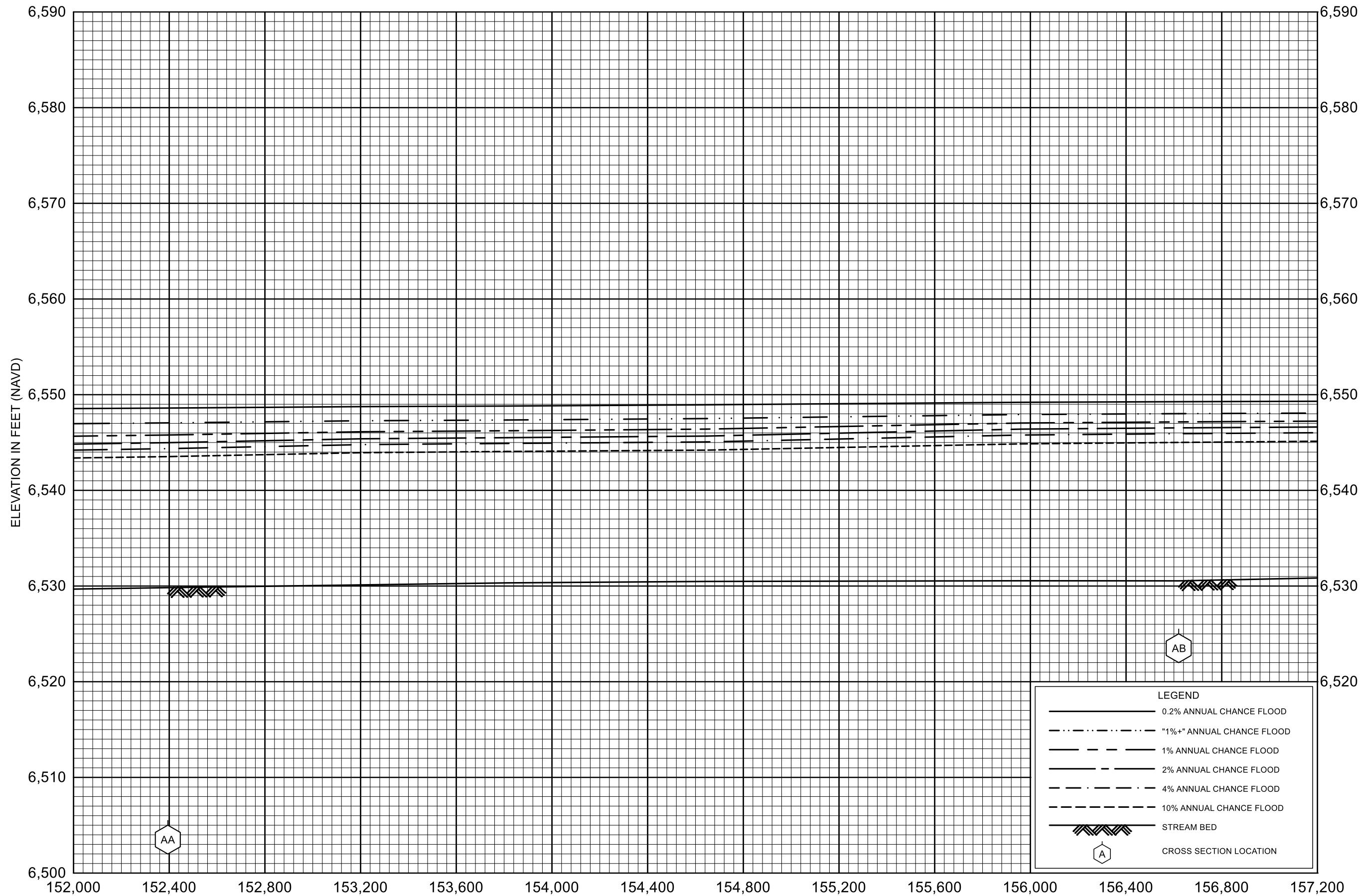
FLOOD PROFILES
ANIMAS RIVER

FEDERAL EMERGENCY MANAGEMENT AGENCY
LA PLATA COUNTY, CO
AND INCORPORATED AREAS



FLOOD PROFILES
ANIMAS RIVER

FEDERAL EMERGENCY MANAGEMENT AGENCY
LA PLATA COUNTY, CO
AND INCORPORATED AREAS



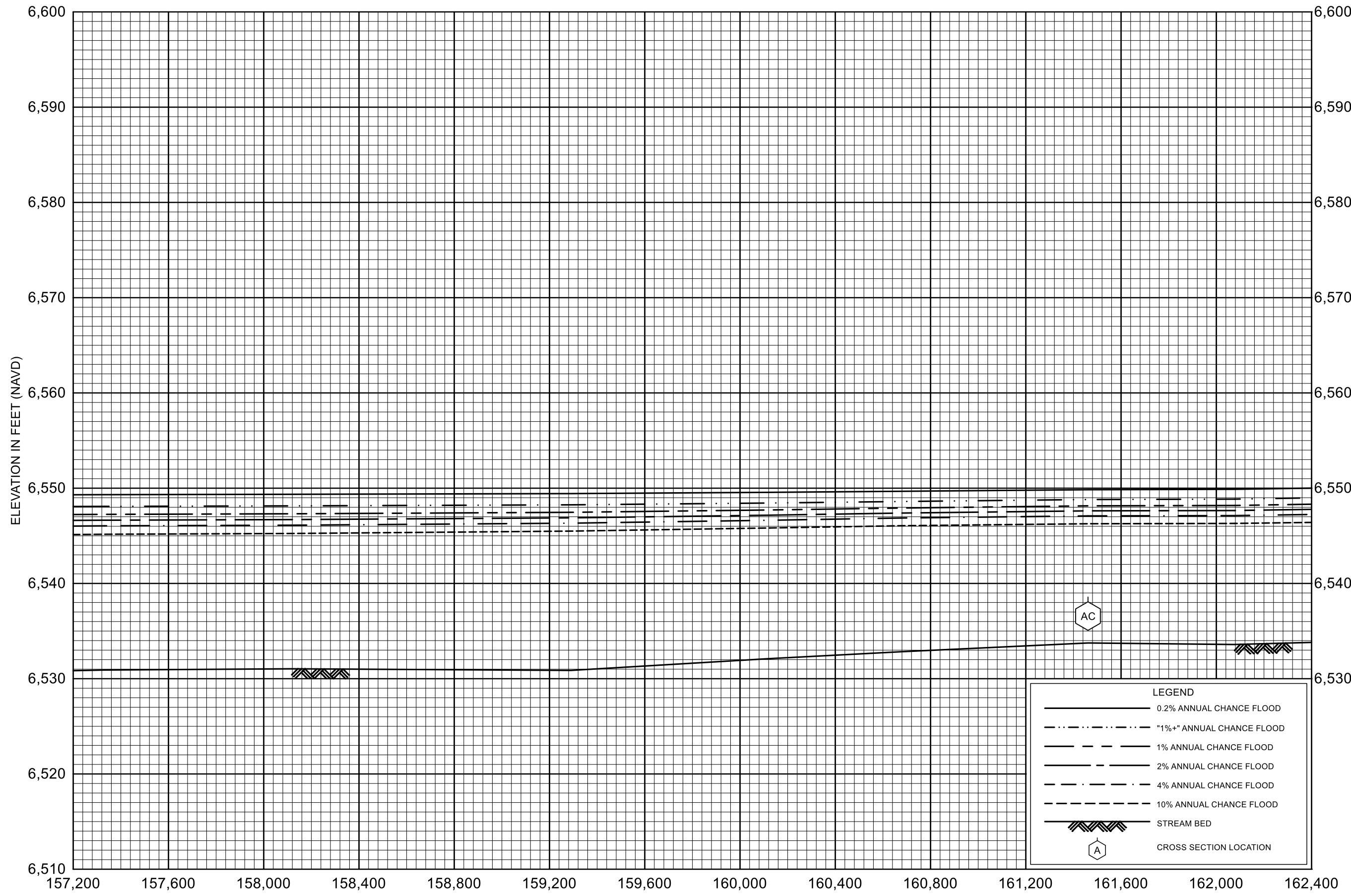
STREAM DISTANCE IN FEET ABOVE APPROXIMATELY 150 FEET DOWNSTREAM OF THE COLORADO-NEW MEXICO BORDER

FLOOD PROFILES

ANIMAS RIVER

FEDERAL EMERGENCY MANAGEMENT AGENCY

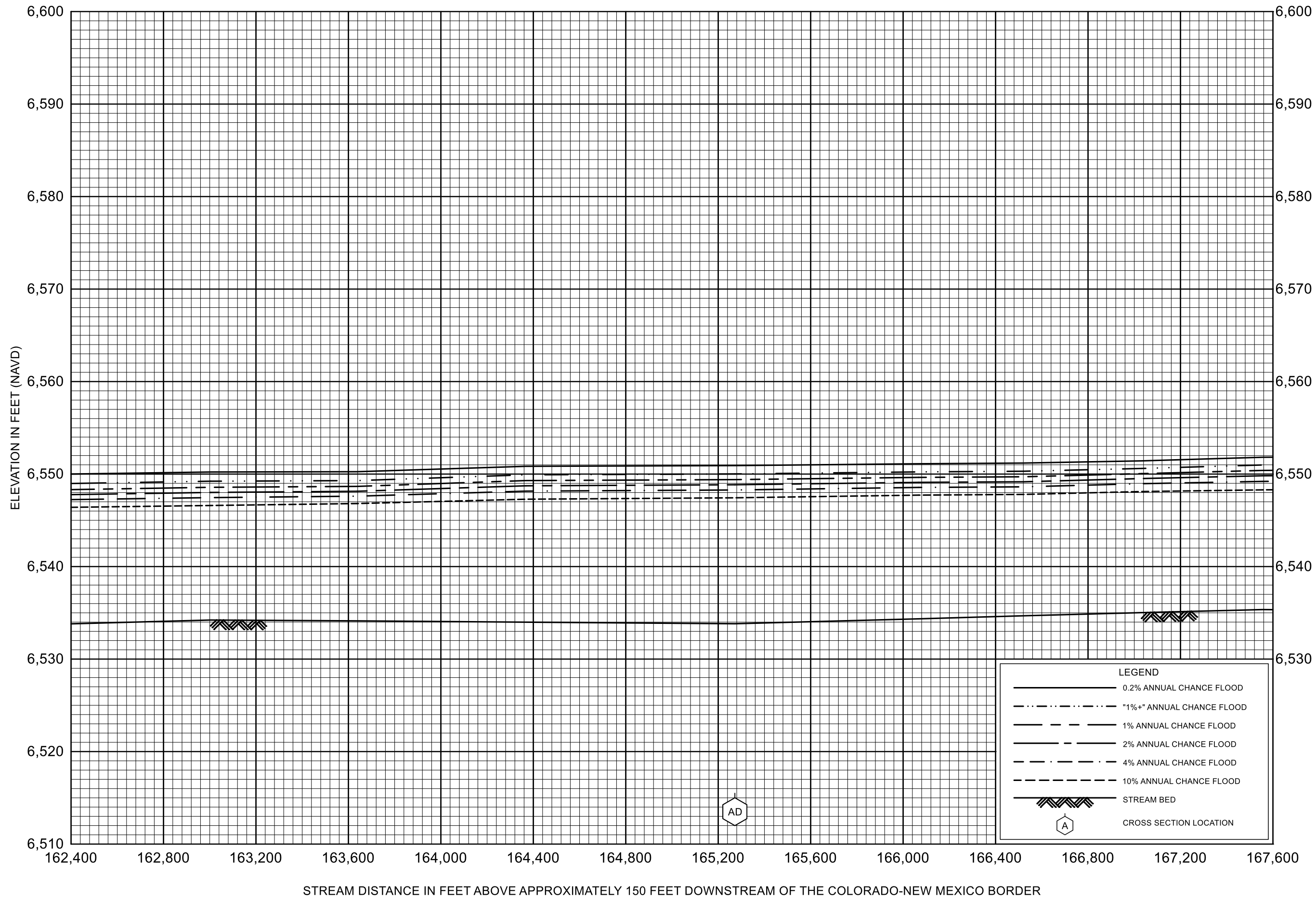
LA PLATA COUNTY, CO
AND INCORPORATED AREAS



STREAM DISTANCE IN FEET ABOVE APPROXIMATELY 150 FEET DOWNSTREAM OF THE COLORADO-NEW MEXICO BORDER

FLOOD PROFILES
ANIMAS RIVER

FEDERAL EMERGENCY MANAGEMENT AGENCY
LA PLATA COUNTY, CO
AND INCORPORATED AREAS

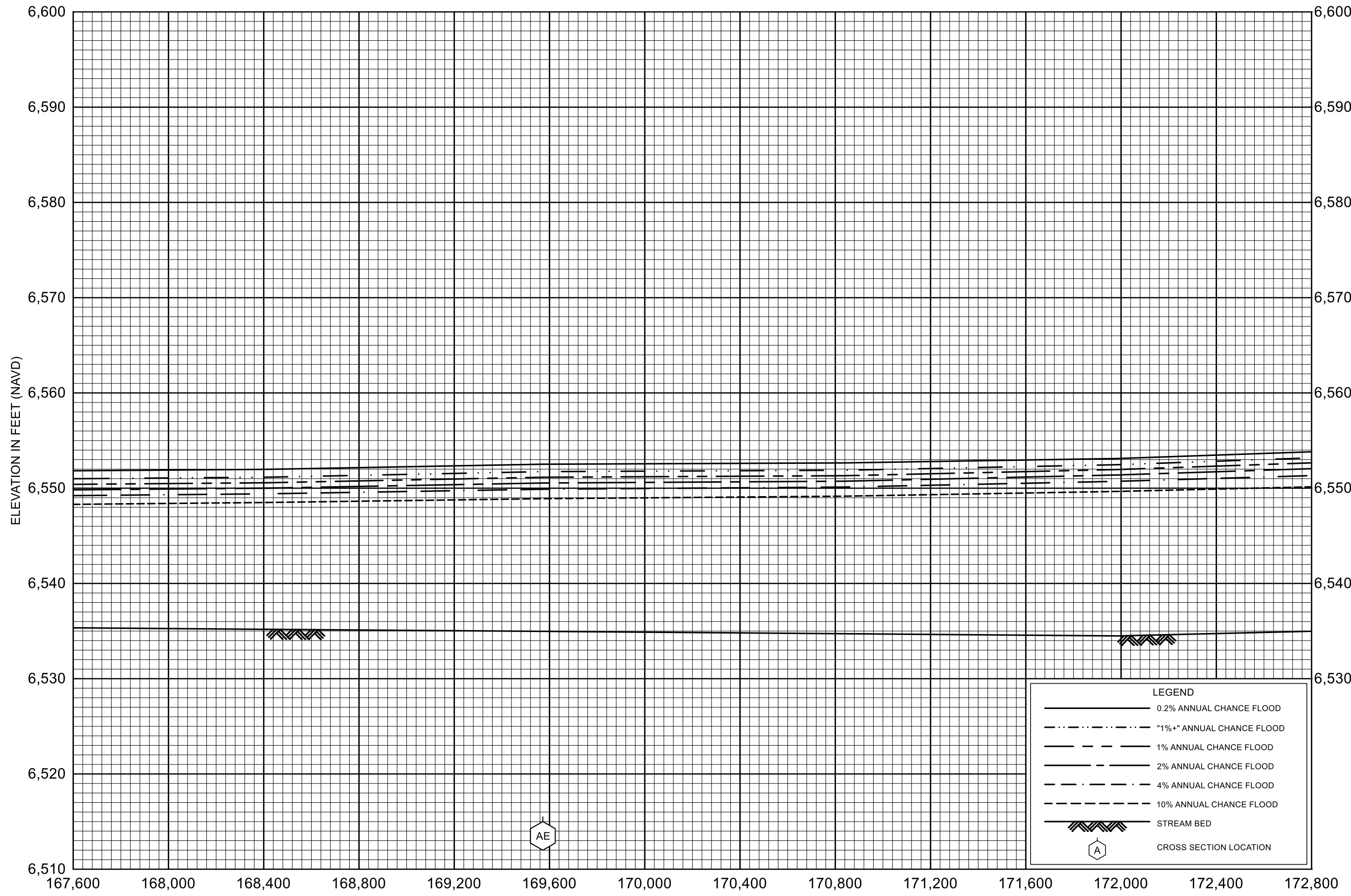


FLOOD PROFILES

ANIMAS RIVER

FEDERAL EMERGENCY MANAGEMENT AGENCY

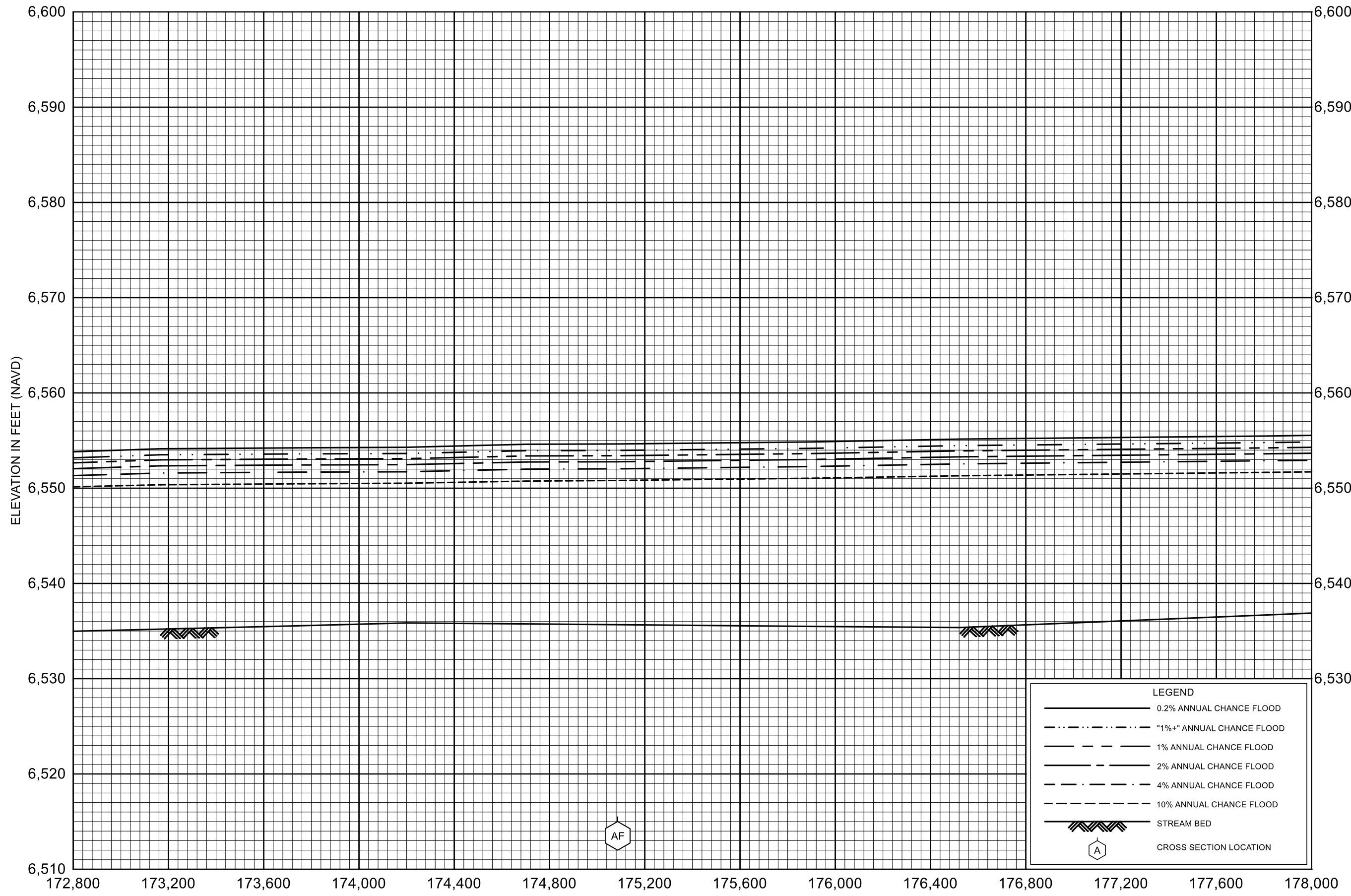
LA PLATA COUNTY, CO
AND INCORPORATED AREAS



STREAM DISTANCE IN FEET ABOVE APPROXIMATELY 150 FEET DOWNSTREAM OF THE COLORADO-NEW MEXICO BORDER

FLOOD PROFILES
ANIMAS RIVER

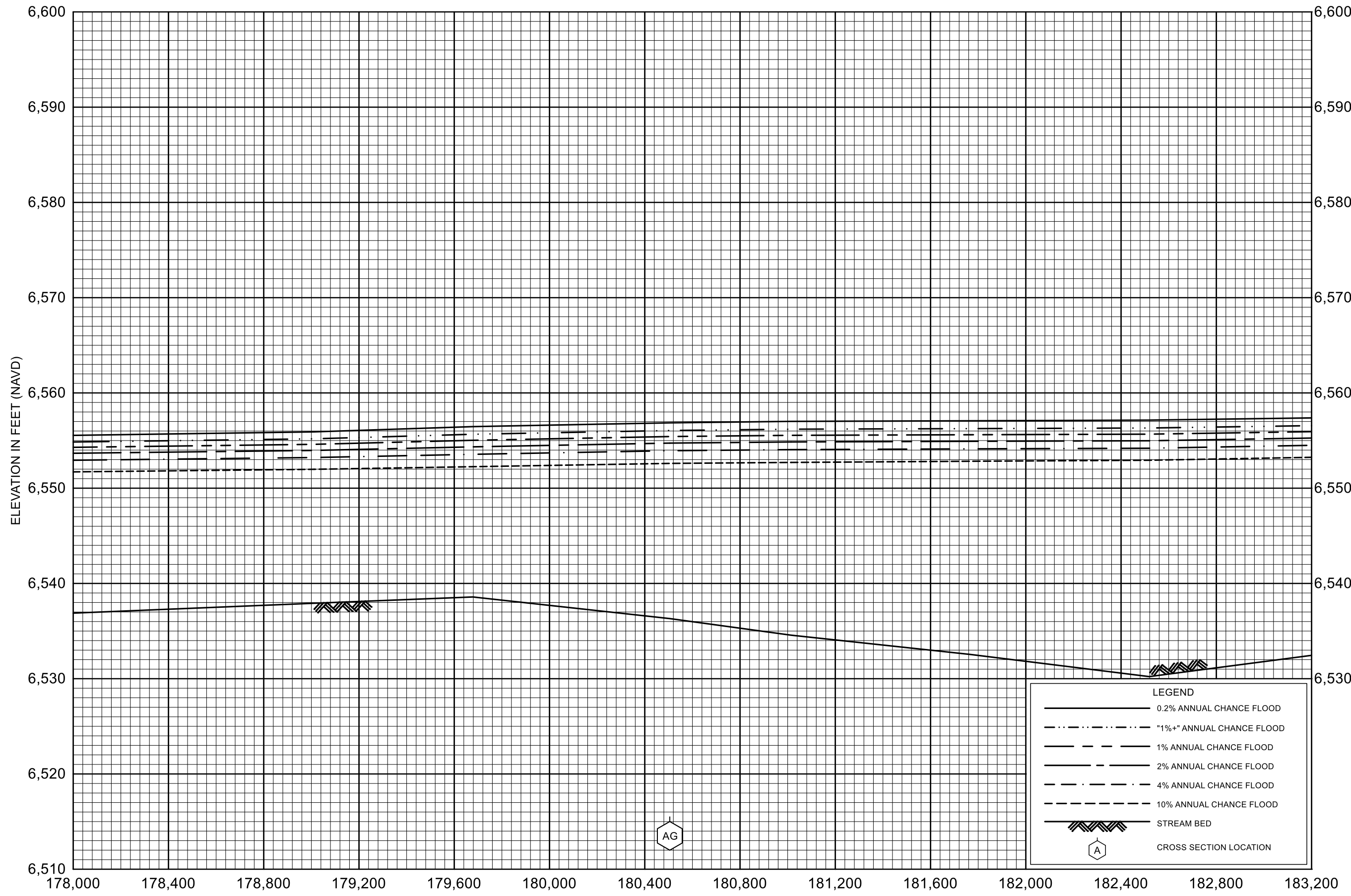
FEDERAL EMERGENCY MANAGEMENT AGENCY
LA PLATA COUNTY, CO
AND INCORPORATED AREAS



STREAM DISTANCE IN FEET ABOVE APPROXIMATELY 150 FEET DOWNSTREAM OF THE COLORADO-NEW MEXICO BORDER

FLOOD PROFILES
ANIMAS RIVER

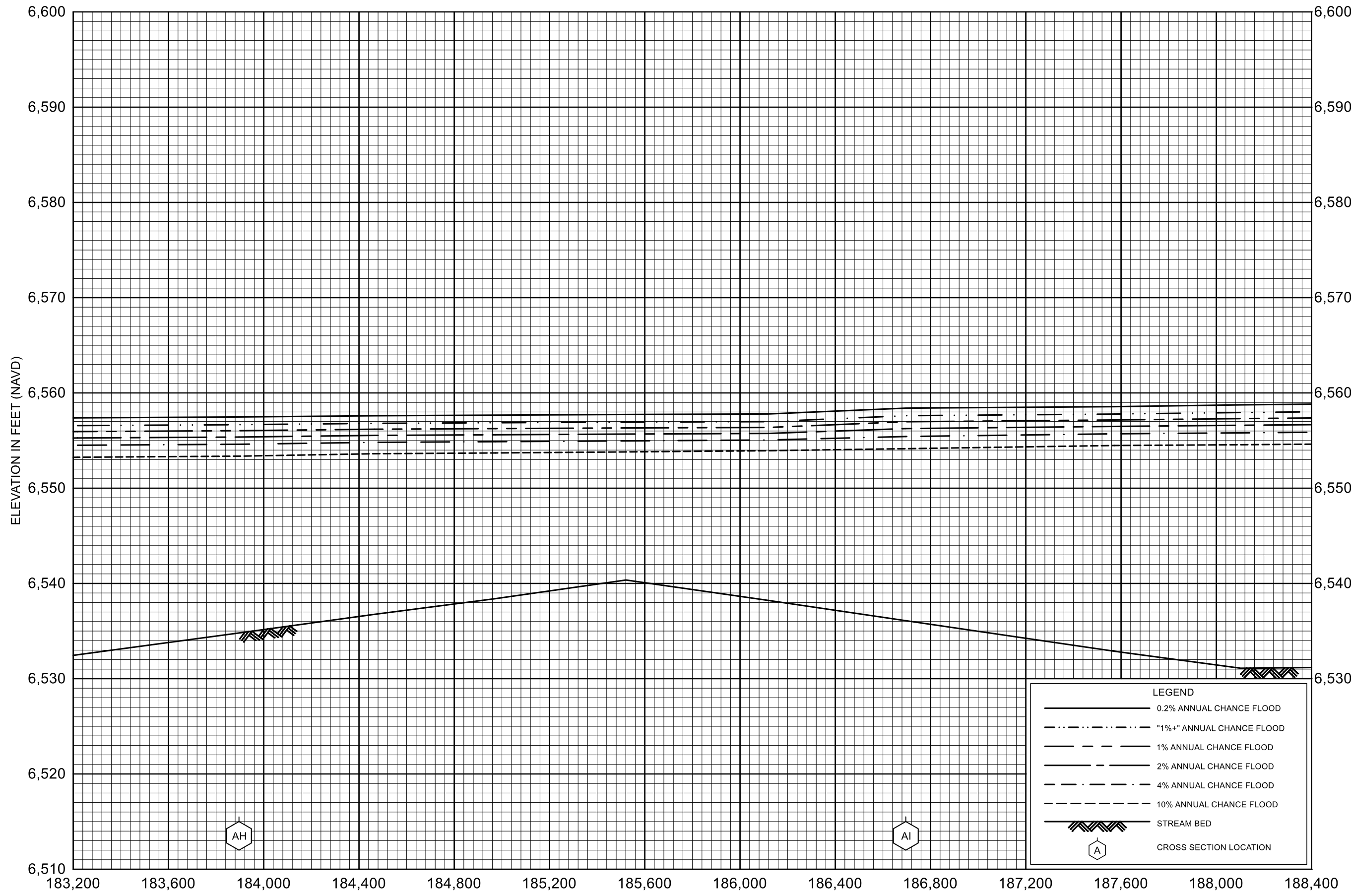
FEDERAL EMERGENCY MANAGEMENT AGENCY
LA PLATA COUNTY, CO
AND INCORPORATED AREAS



STREAM DISTANCE IN FEET ABOVE APPROXIMATELY 150 FEET DOWNSTREAM OF THE COLORADO-NEW MEXICO BORDER

FLOOD PROFILES
ANIMAS RIVER

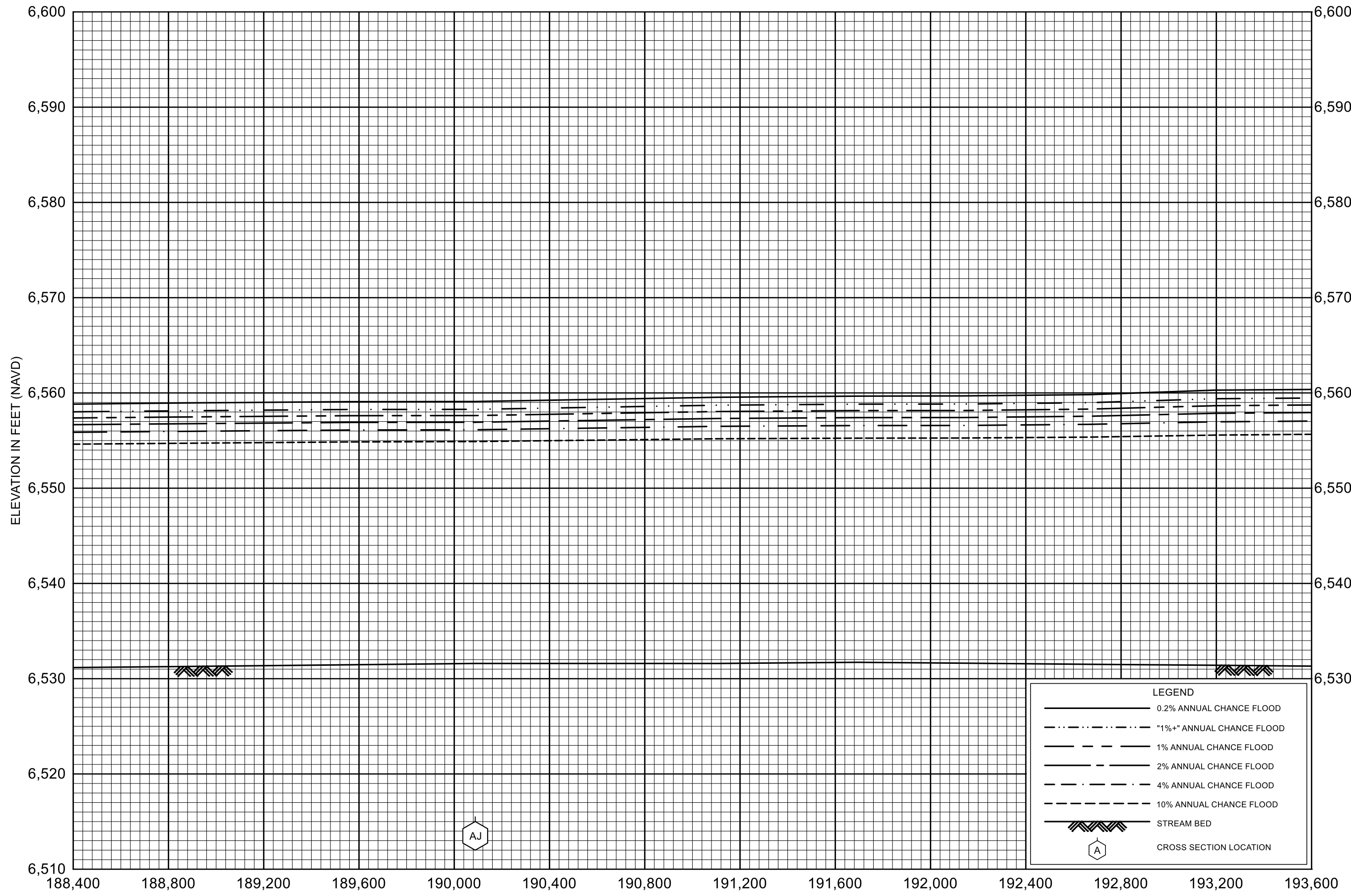
FEDERAL EMERGENCY MANAGEMENT AGENCY
LA PLATA COUNTY, CO
AND INCORPORATED AREAS



STREAM DISTANCE IN FEET ABOVE APPROXIMATELY 150 FEET DOWNSTREAM OF THE COLORADO-NEW MEXICO BORDER

FLOOD PROFILES
ANIMAS RIVER

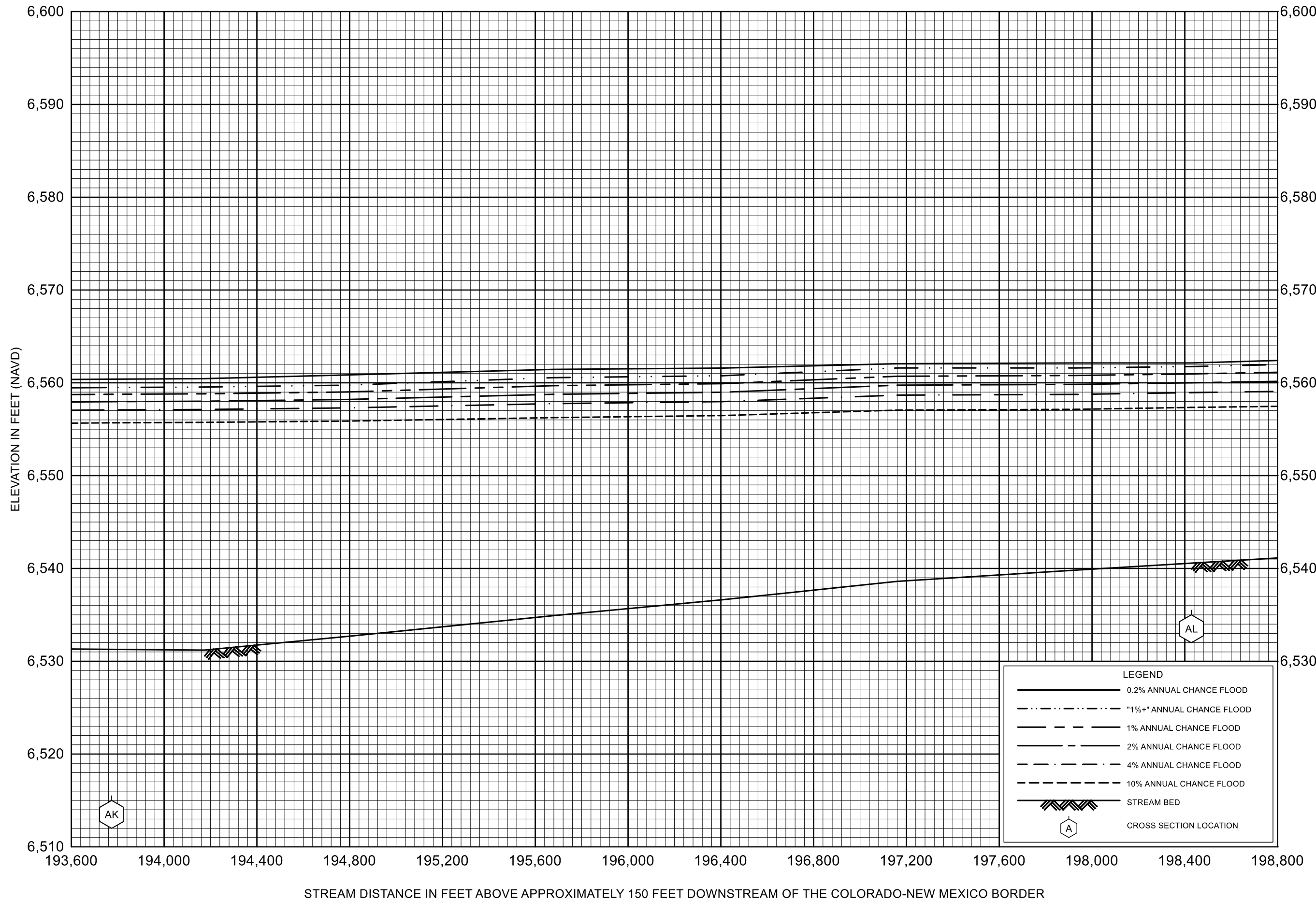
FEDERAL EMERGENCY MANAGEMENT AGENCY
LA PLATA COUNTY, CO
AND INCORPORATED AREAS



STREAM DISTANCE IN FEET ABOVE APPROXIMATELY 150 FEET DOWNSTREAM OF THE COLORADO-NEW MEXICO BORDER

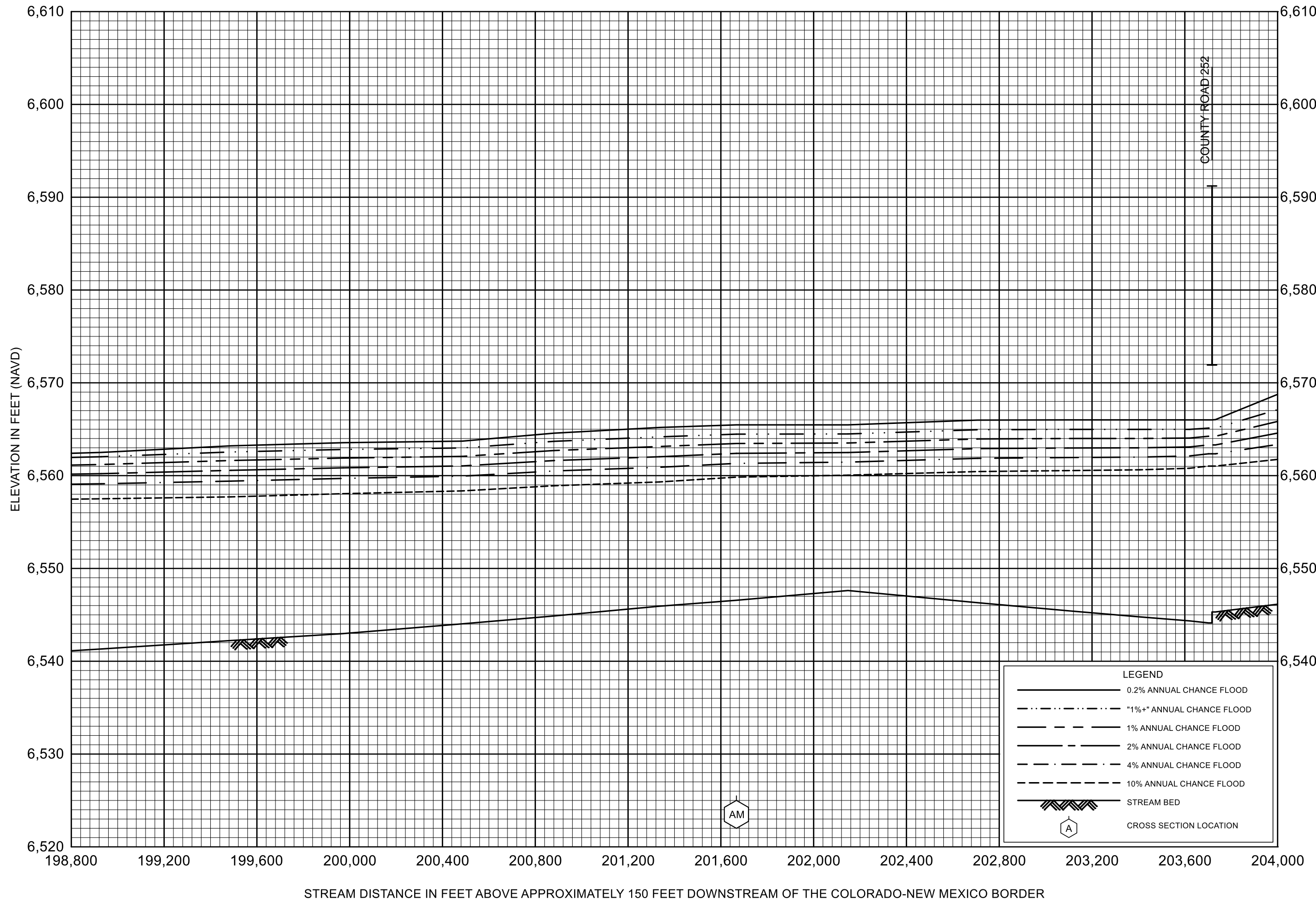
FLOOD PROFILES
ANIMAS RIVER

FEDERAL EMERGENCY MANAGEMENT AGENCY
LA PLATA COUNTY, CO
AND INCORPORATED AREAS



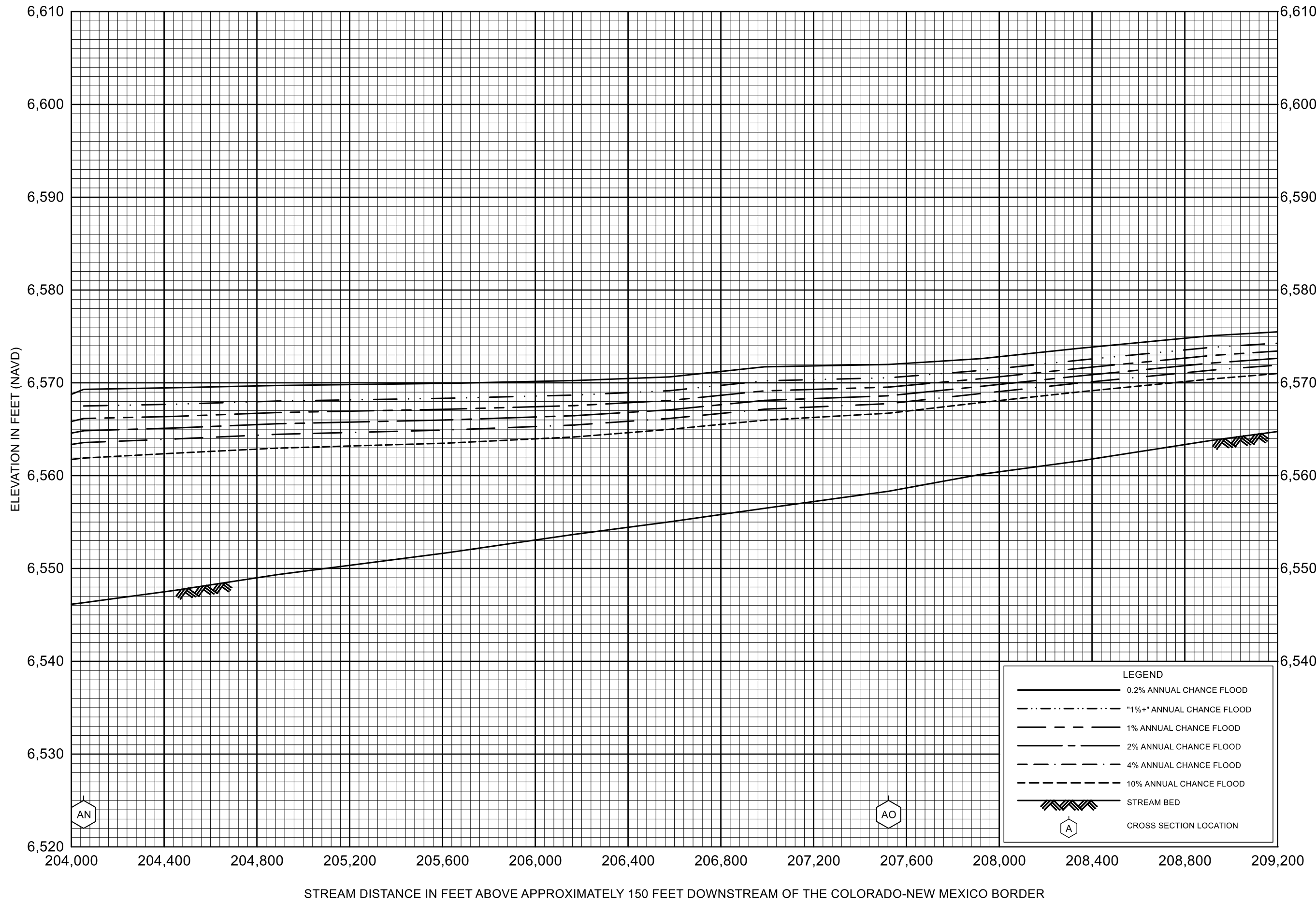
FLOOD PROFILES
ANIMAS RIVER

FEDERAL EMERGENCY MANAGEMENT AGENCY
LA PLATA COUNTY, CO
AND INCORPORATED AREAS



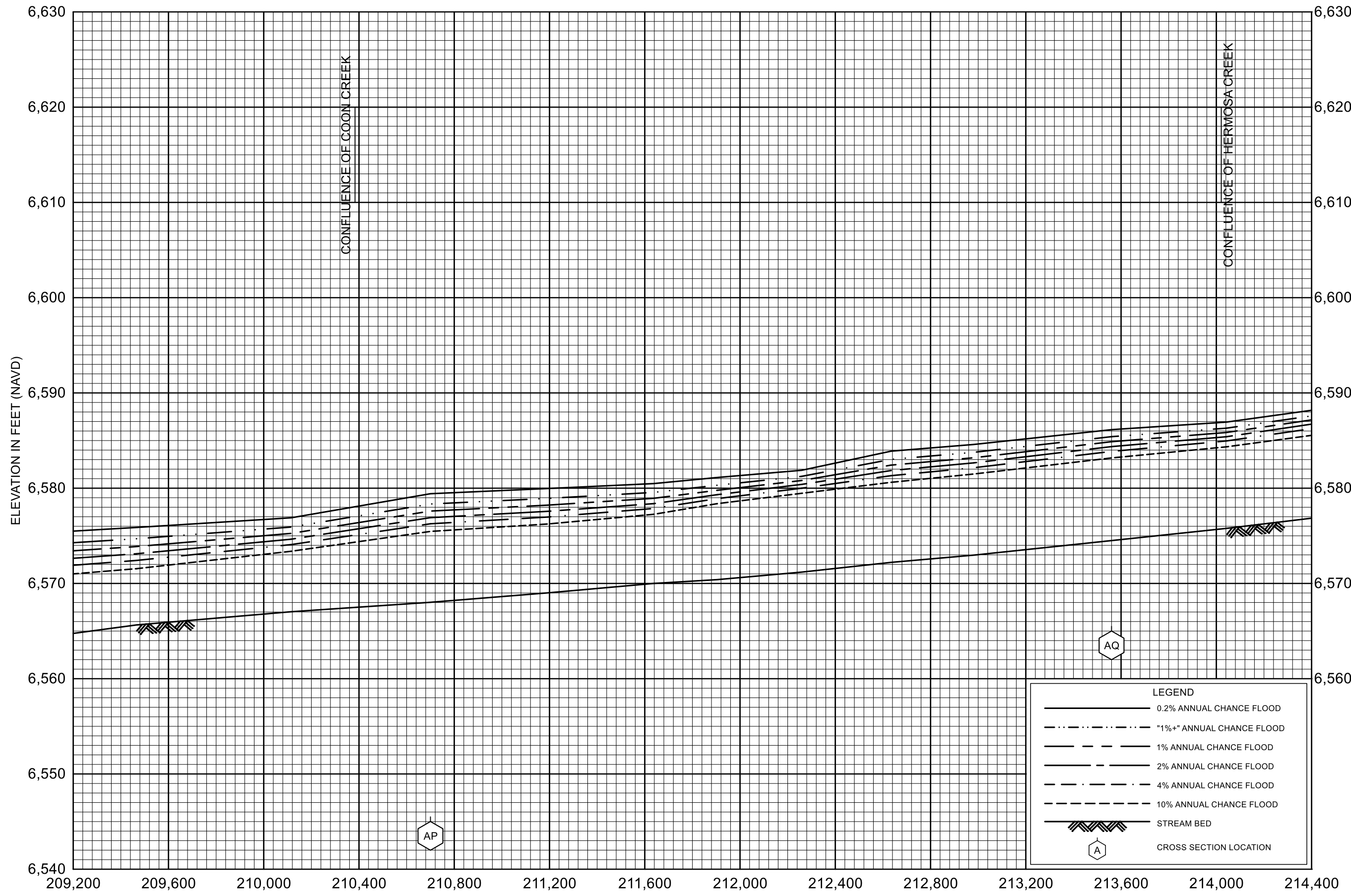
FLOOD PROFILES
ANIMAS RIVER

FEDERAL EMERGENCY MANAGEMENT AGENCY
LA PLATA COUNTY, CO
AND INCORPORATED AREAS



FLOOD PROFILES
ANIMAS RIVER

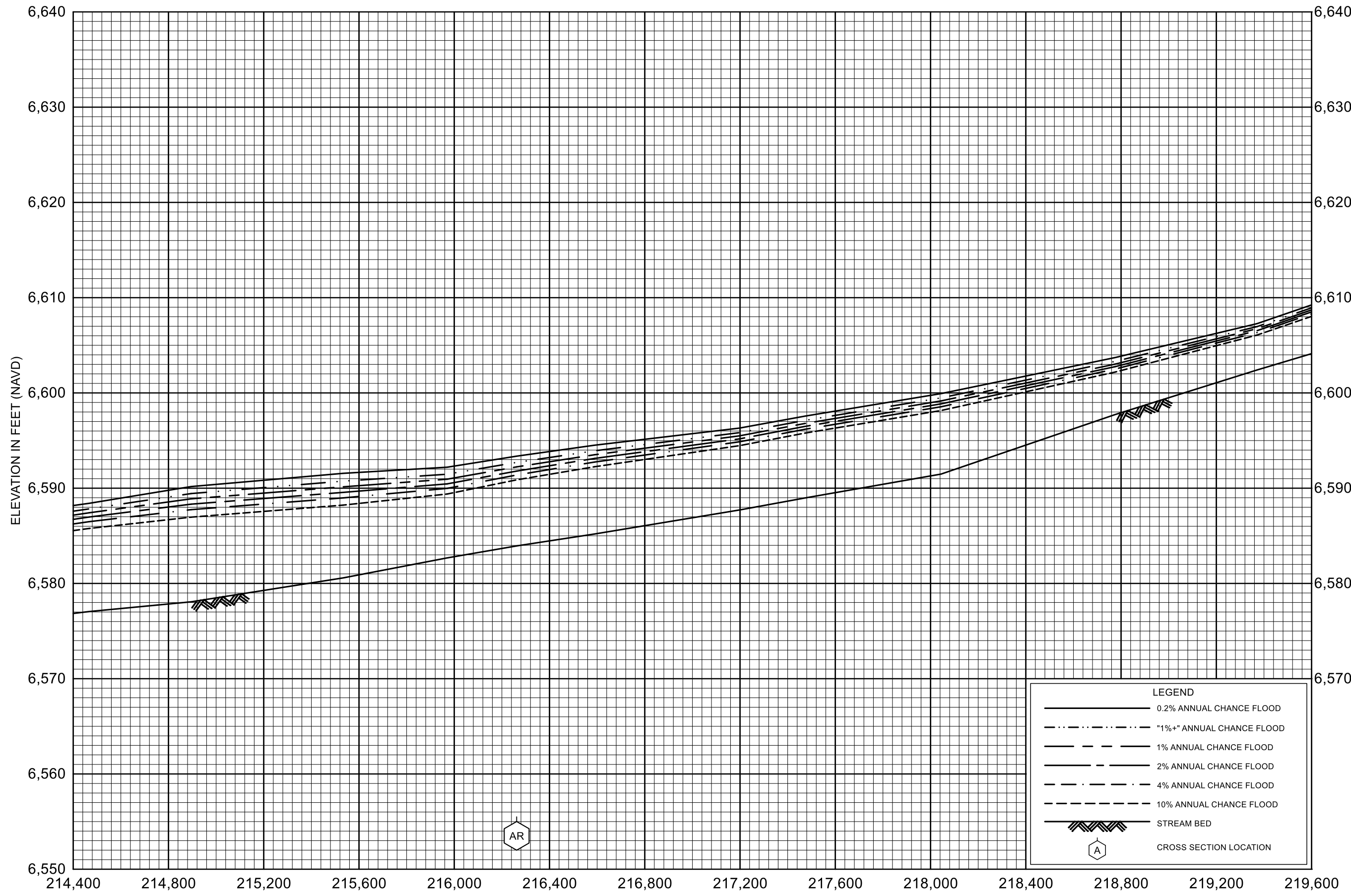
FEDERAL EMERGENCY MANAGEMENT AGENCY
LA PLATA COUNTY, CO
 AND INCORPORATED AREAS



STREAM DISTANCE IN FEET ABOVE APPROXIMATELY 150 FEET DOWNSTREAM OF THE COLORADO-NEW MEXICO BORDER

FLOOD PROFILES
ANIMAS RIVER

FEDERAL EMERGENCY MANAGEMENT AGENCY
LA PLATA COUNTY, CO
AND INCORPORATED AREAS



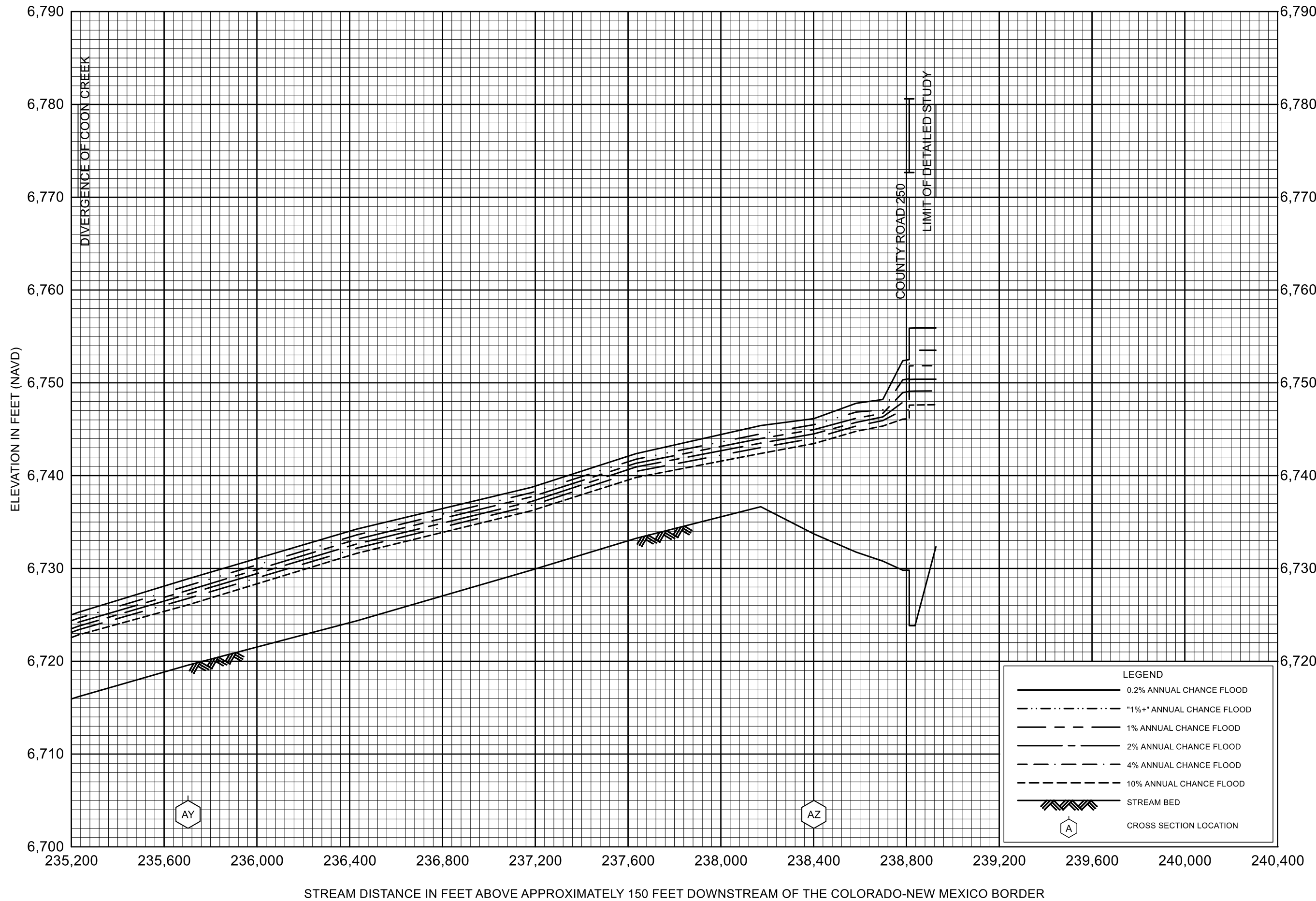
LEGEND

- 0.2% ANNUAL CHANCE FLOOD
- · - · - 1%+ ANNUAL CHANCE FLOOD
- - - 1% ANNUAL CHANCE FLOOD
- - - 2% ANNUAL CHANCE FLOOD
- · - · - 4% ANNUAL CHANCE FLOOD
- - - 10% ANNUAL CHANCE FLOOD
- / / / / / STREAM BED
- ⬢ A CROSS SECTION LOCATION

FLOOD PROFILES
ANIMAS RIVER

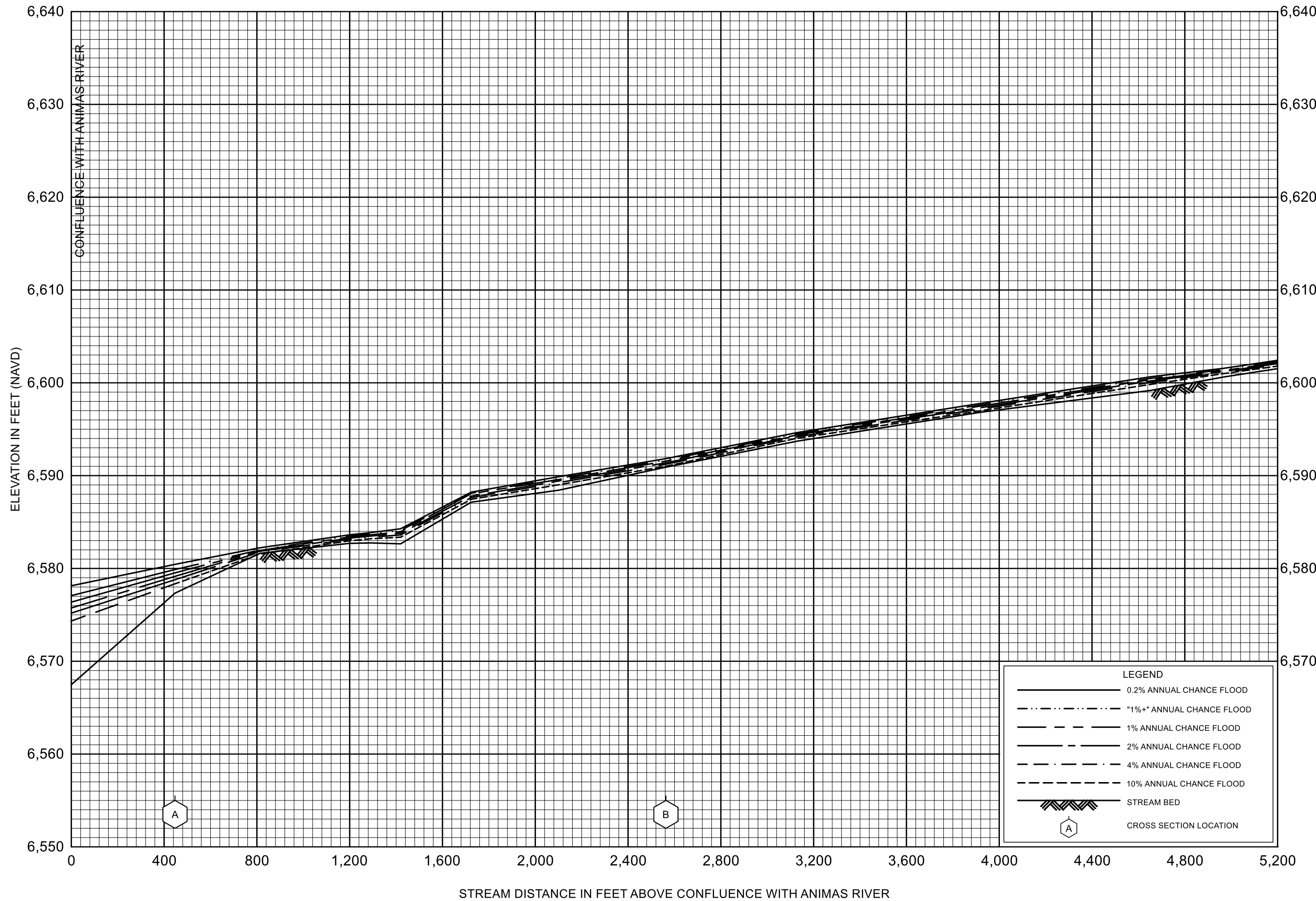
FEDERAL EMERGENCY MANAGEMENT AGENCY
LA PLATA COUNTY, CO
 AND INCORPORATED AREAS

STREAM DISTANCE IN FEET ABOVE APPROXIMATELY 150 FEET DOWNSTREAM OF THE COLORADO-NEW MEXICO BORDER



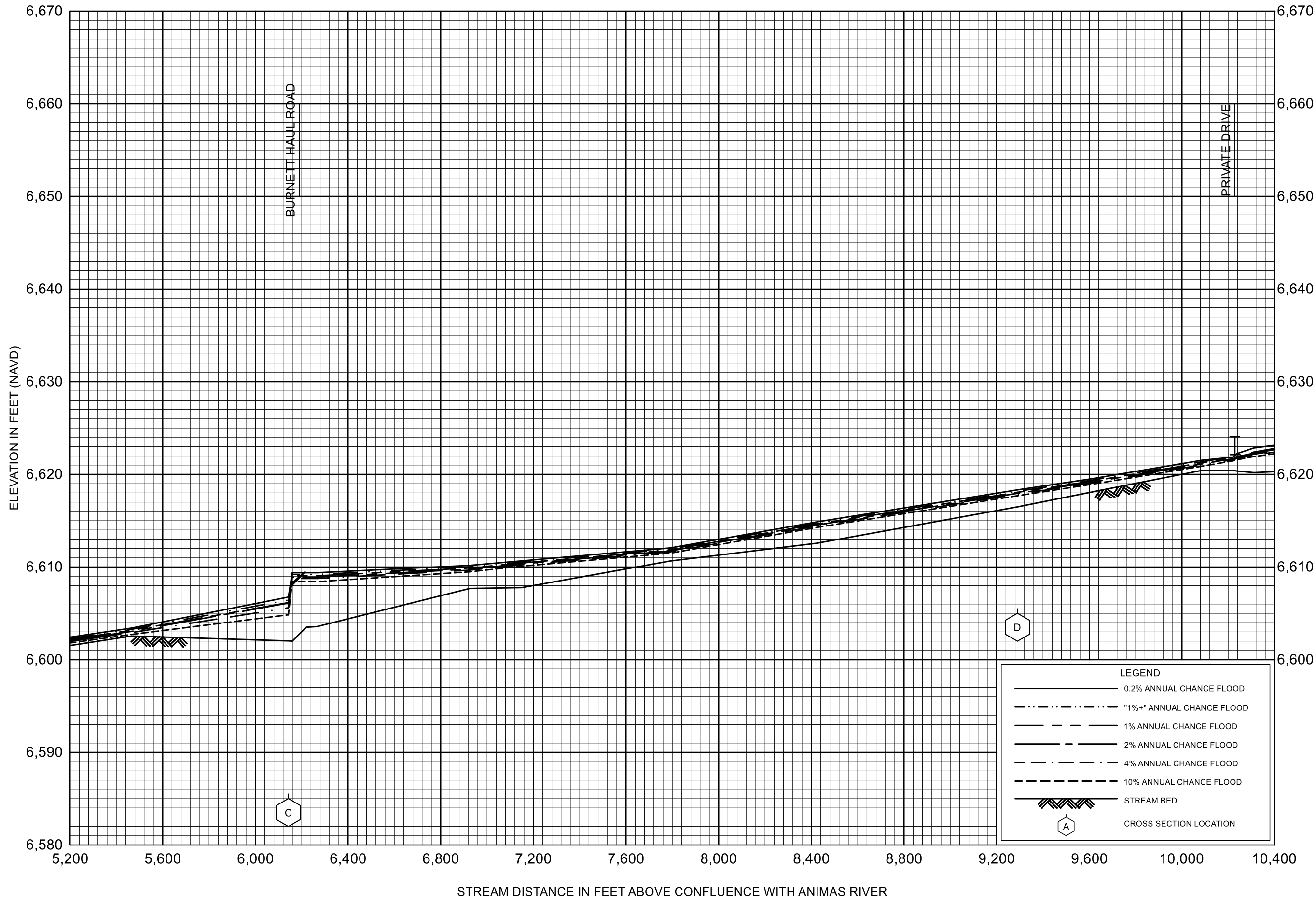
FLOOD PROFILES
ANIMAS RIVER

FEDERAL EMERGENCY MANAGEMENT AGENCY
LA PLATA COUNTY, CO
AND INCORPORATED AREAS



FLOOD PROFILES
COON CREEK

FEDERAL EMERGENCY MANAGEMENT AGENCY
LA PLATA COUNTY, CO
AND INCORPORATED AREAS



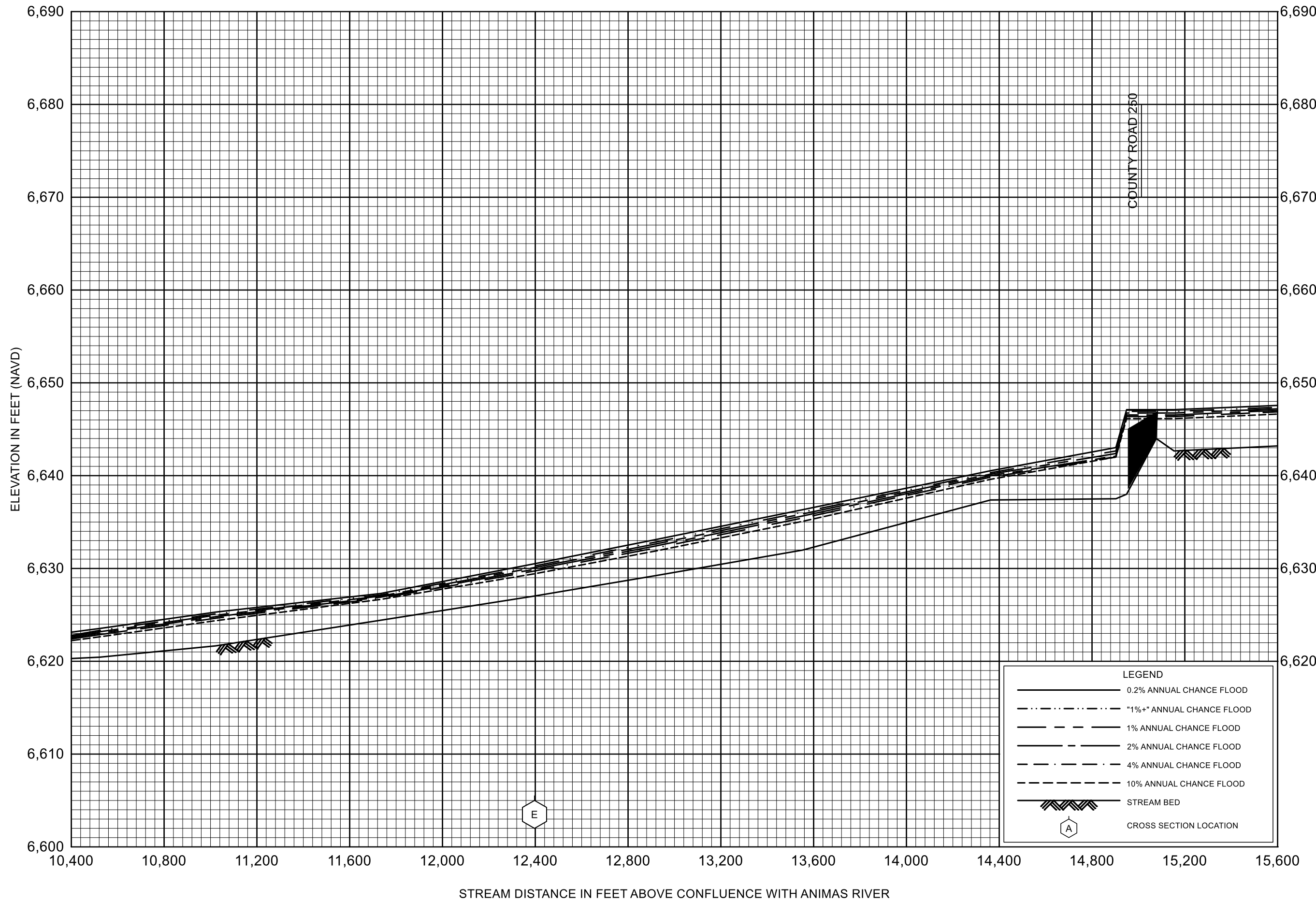
LEGEND	
	0.2% ANNUAL CHANCE FLOOD
	"1%+" ANNUAL CHANCE FLOOD
	1% ANNUAL CHANCE FLOOD
	2% ANNUAL CHANCE FLOOD
	4% ANNUAL CHANCE FLOOD
	10% ANNUAL CHANCE FLOOD
	STREAM BED
	CROSS SECTION LOCATION

FLOOD PROFILES

COON CREEK

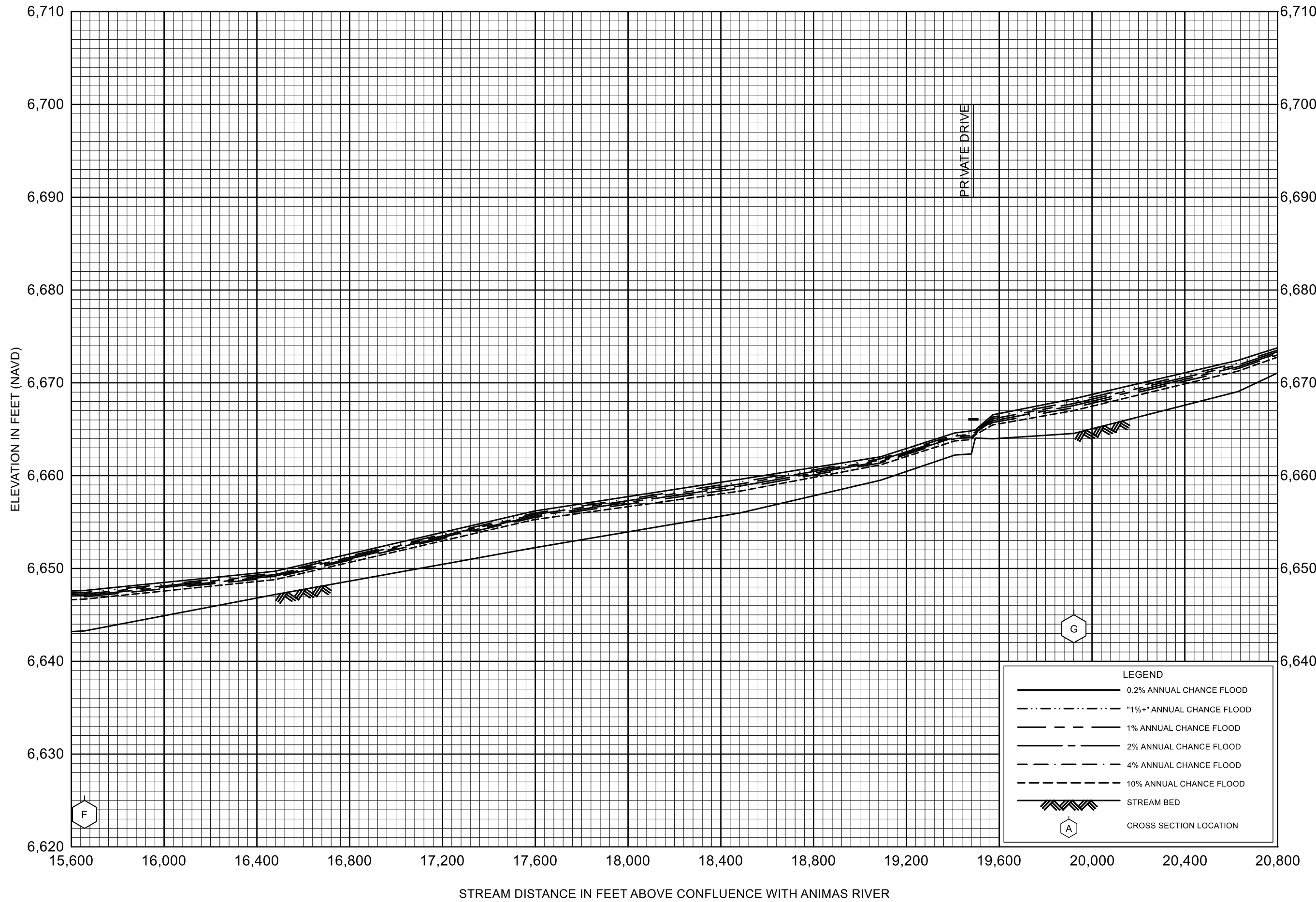
FEDERAL EMERGENCY MANAGEMENT AGENCY

LA PLATA COUNTY, CO
AND INCORPORATED AREAS



FLOOD PROFILES
COON CREEK

FEDERAL EMERGENCY MANAGEMENT AGENCY
LA PLATA COUNTY, CO
AND INCORPORATED AREAS

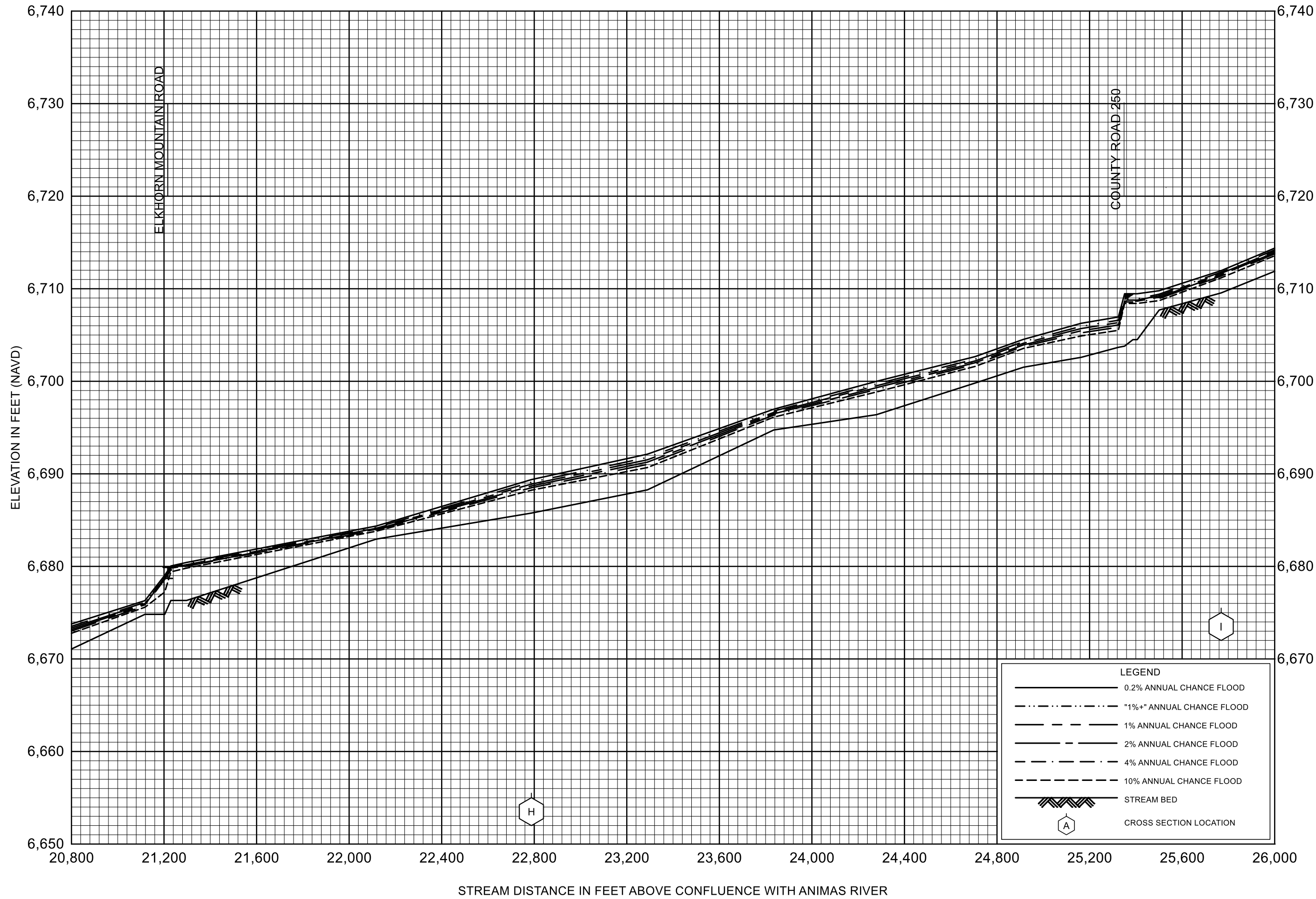


FLOOD PROFILES

COON CREEK

FEDERAL EMERGENCY MANAGEMENT AGENCY

LA PLATA COUNTY, CO
AND INCORPORATED AREAS



FLOOD PROFILES

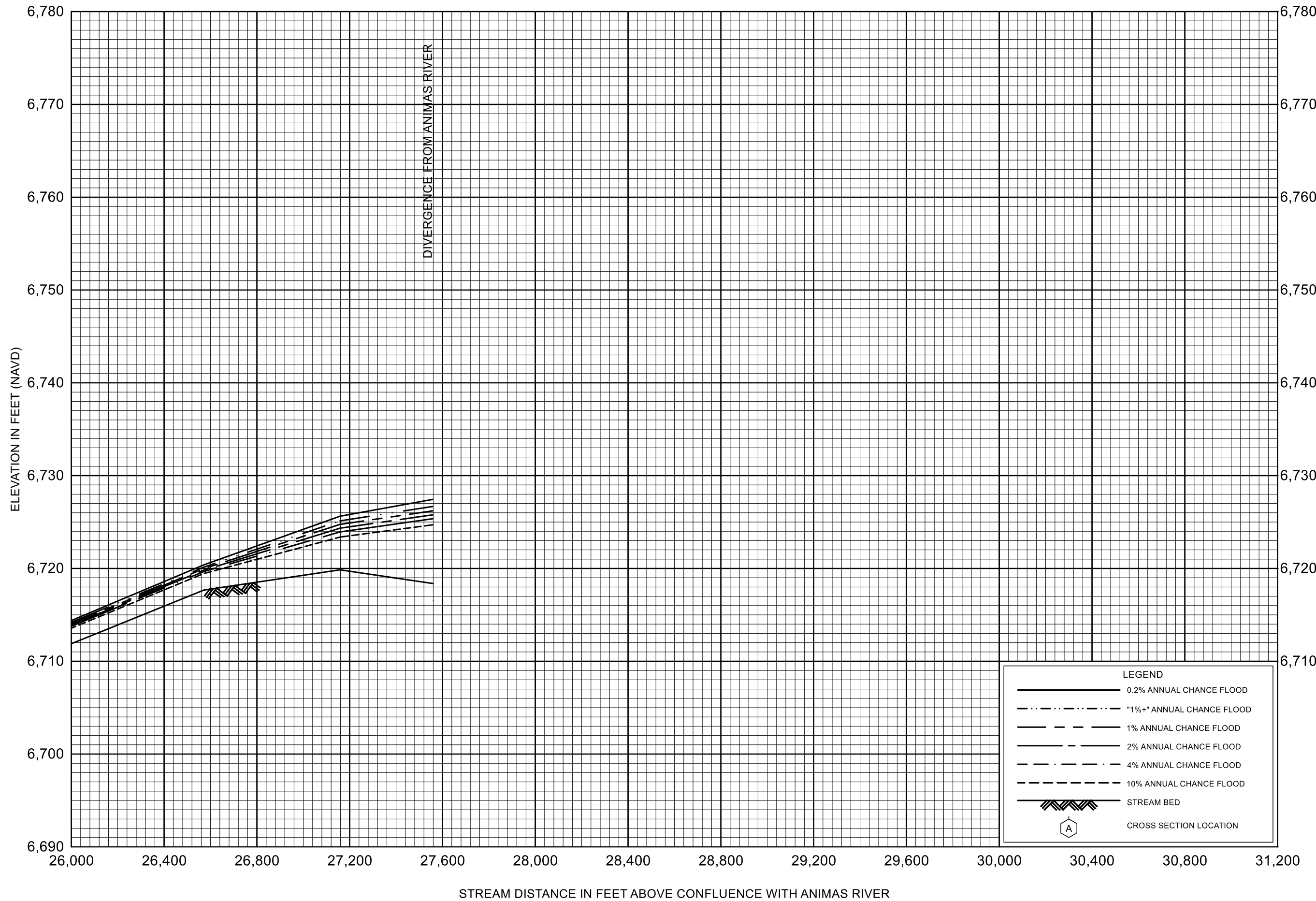
COON CREEK

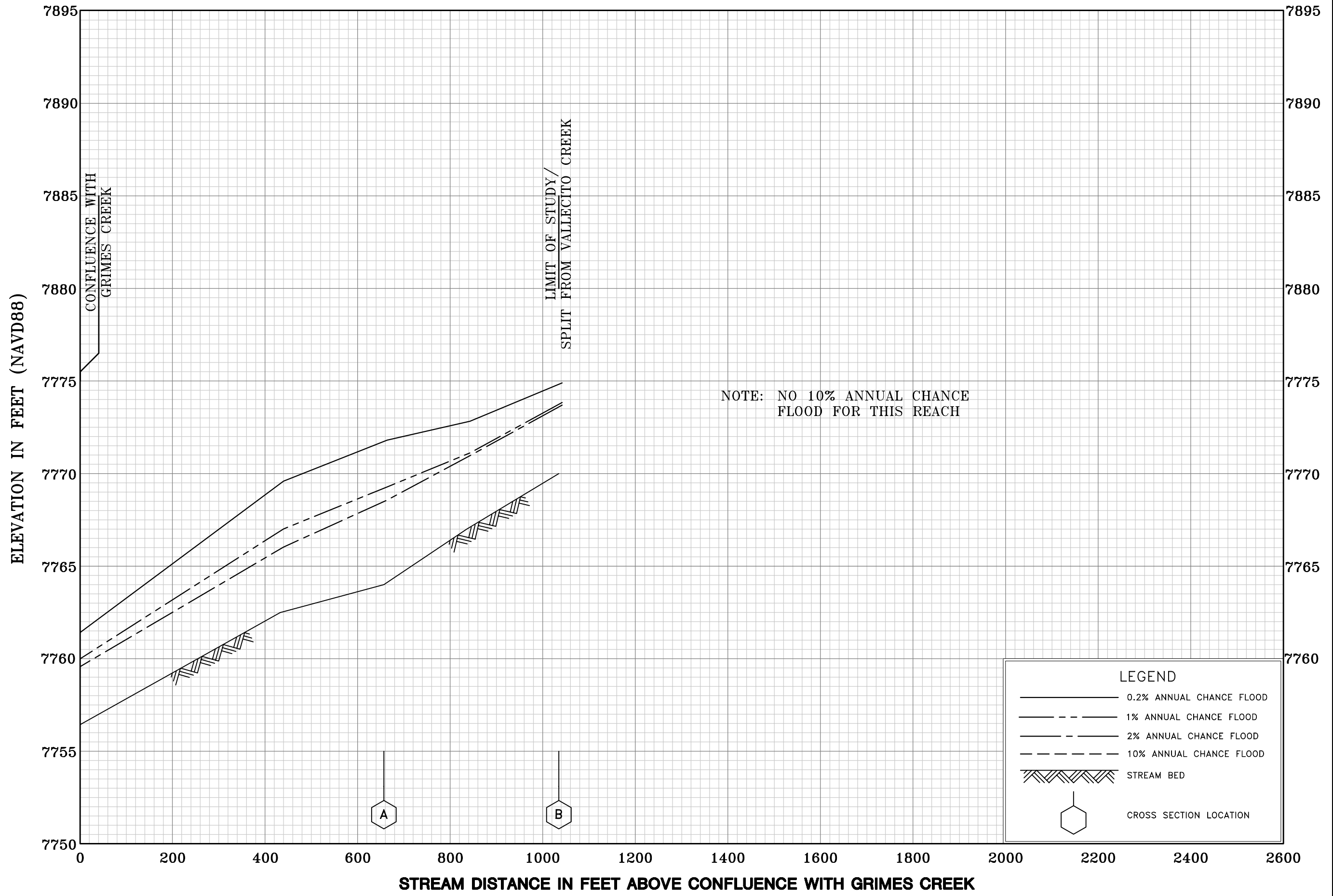
FEDERAL EMERGENCY MANAGEMENT AGENCY

LA PLATA COUNTY, CO
AND INCORPORATED AREAS

LEGEND

- 0.2% ANNUAL CHANCE FLOOD
- · - · - · "1%+" ANNUAL CHANCE FLOOD
- - - 1% ANNUAL CHANCE FLOOD
- - - - 2% ANNUAL CHANCE FLOOD
- · - · - · 4% ANNUAL CHANCE FLOOD
- - - - 10% ANNUAL CHANCE FLOOD
- / / / / / STREAM BED
- ⬡ A CROSS SECTION LOCATION



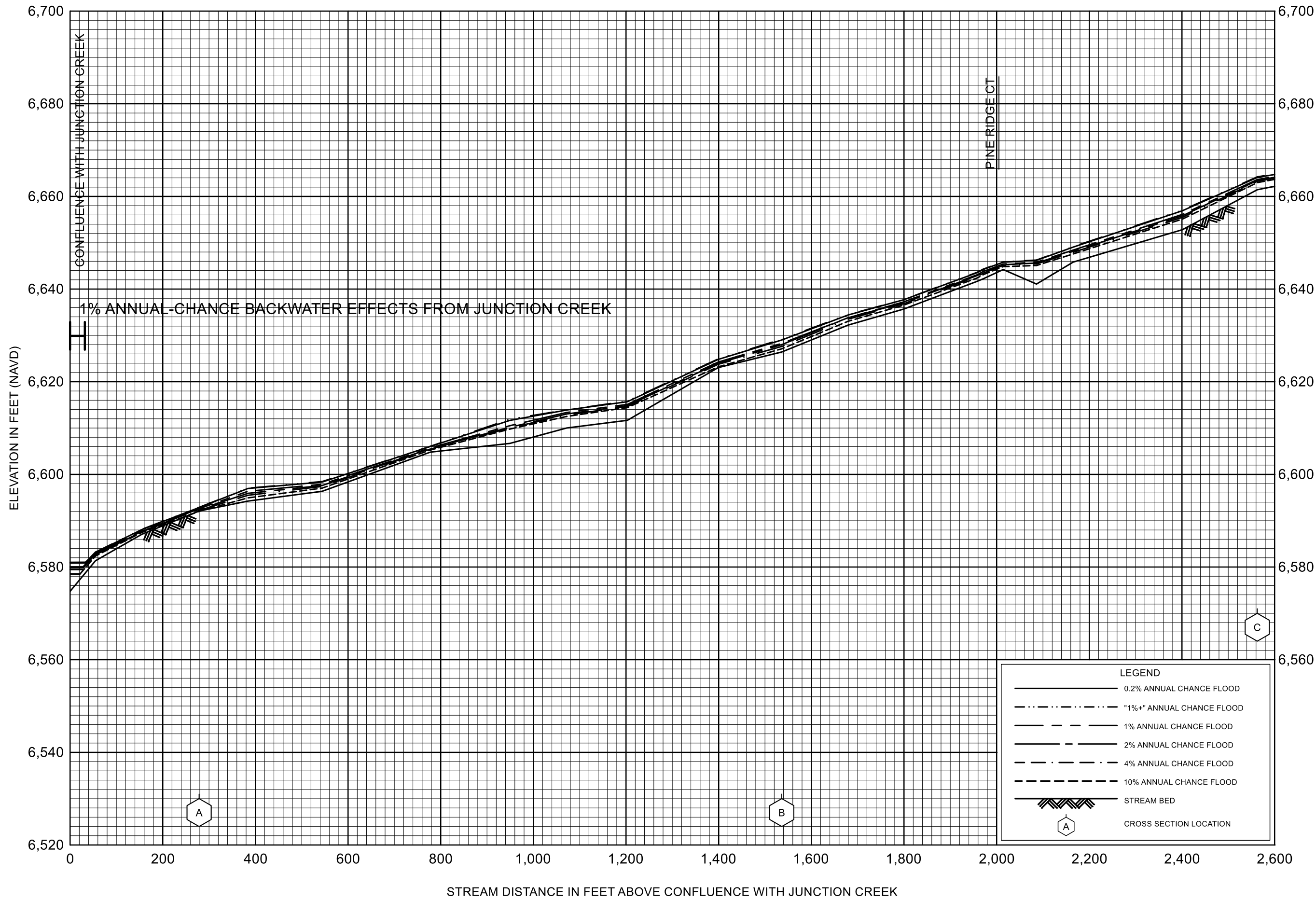


FLOOD PROFILES

D CREEK

FEDERAL EMERGENCY MANAGEMENT AGENCY

LA PLATA COUNTY, CO
(AND INCORPORATED AREAS)

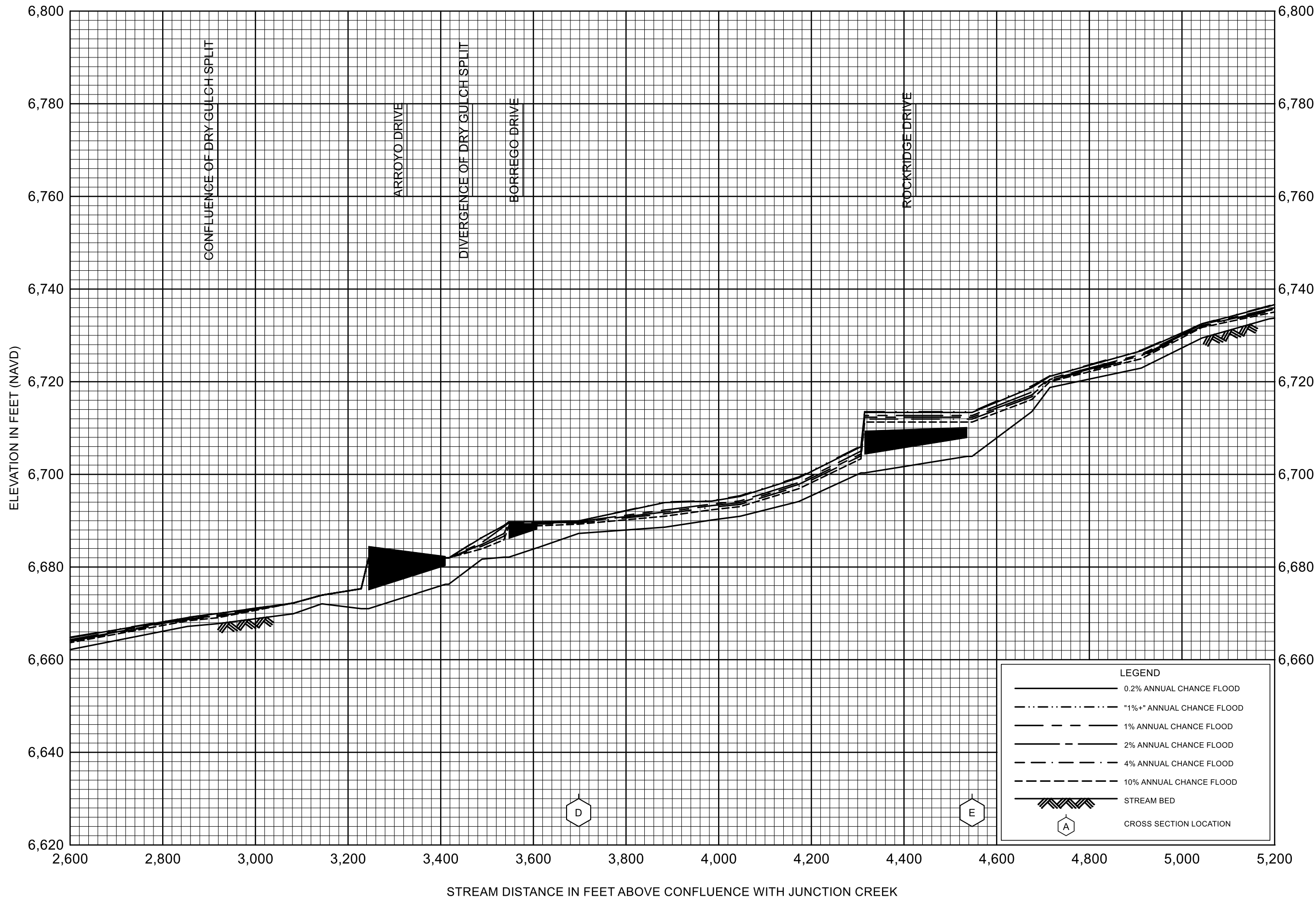


FLOOD PROFILES

DRY GULCH

FEDERAL EMERGENCY MANAGEMENT AGENCY

LA PLATA COUNTY, CO
AND INCORPORATED AREAS

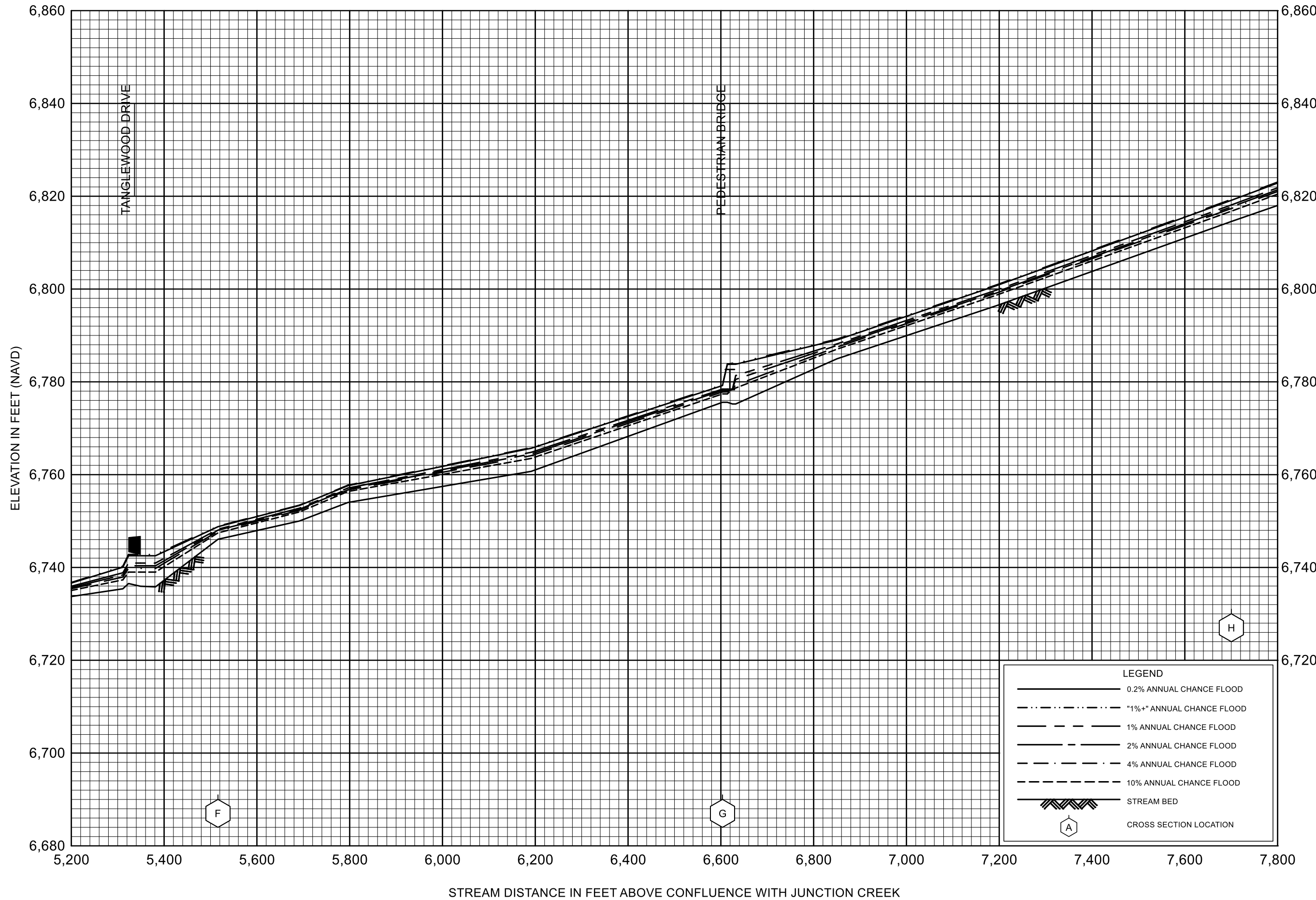


FLOOD PROFILES

DRY GULCH

FEDERAL EMERGENCY MANAGEMENT AGENCY

LA PLATA COUNTY, CO
AND INCORPORATED AREAS

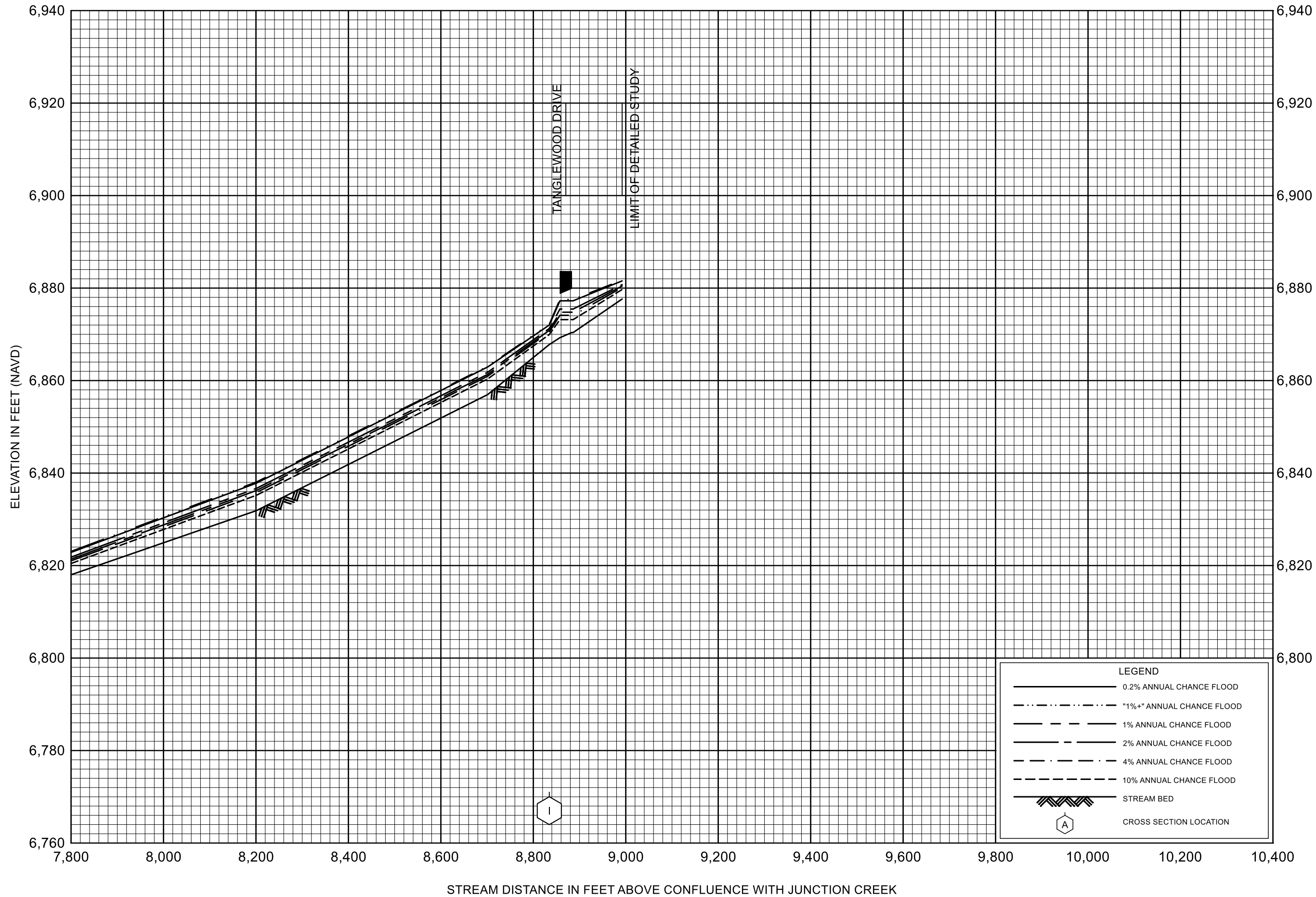


FLOOD PROFILES

DRY GULCH

FEDERAL EMERGENCY MANAGEMENT AGENCY

LA PLATA COUNTY, CO
AND INCORPORATED AREAS

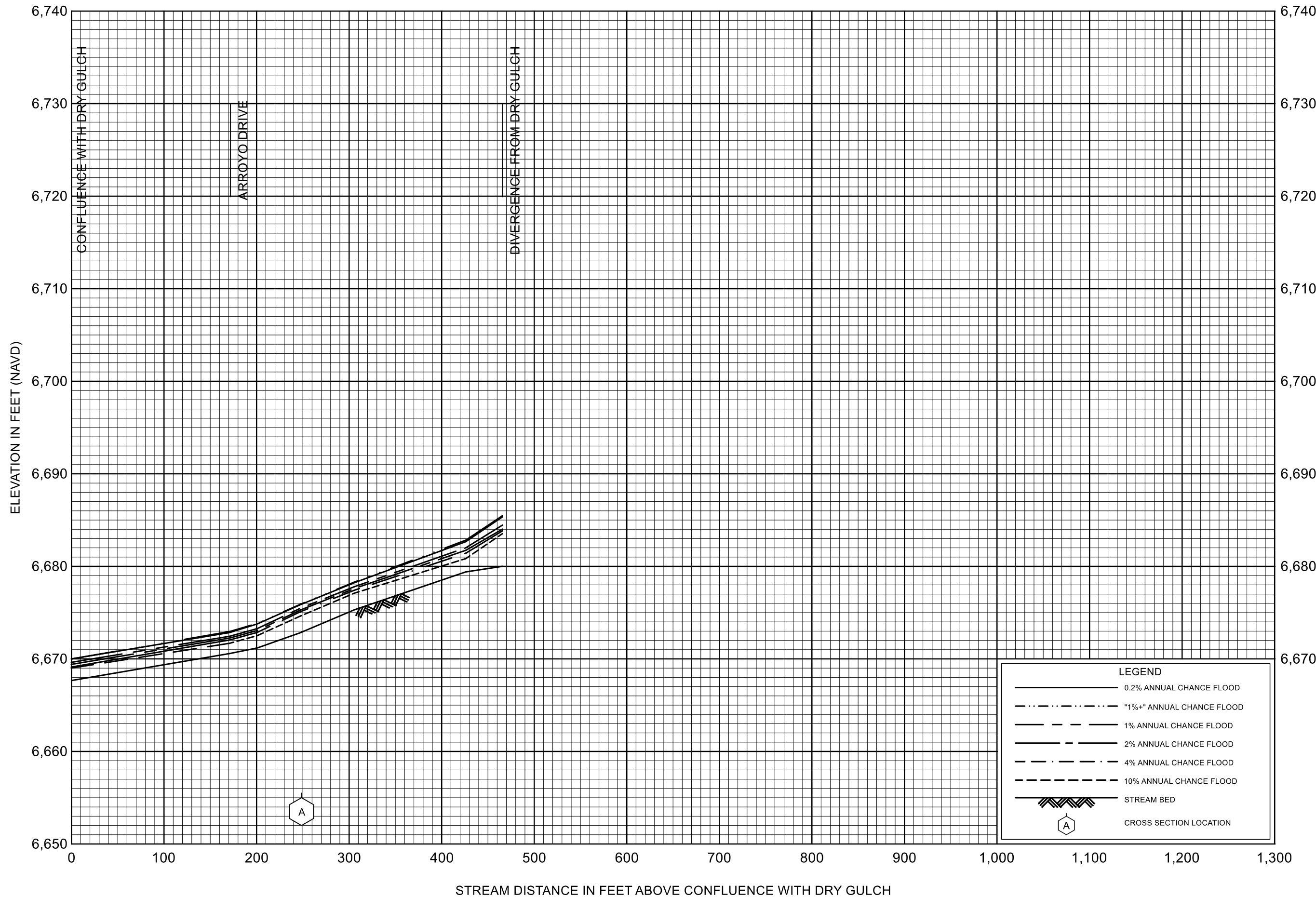


FLOOD PROFILES

DRY GULCH

FEDERAL EMERGENCY MANAGEMENT AGENCY

LA PLATA COUNTY, CO
AND INCORPORATED AREAS

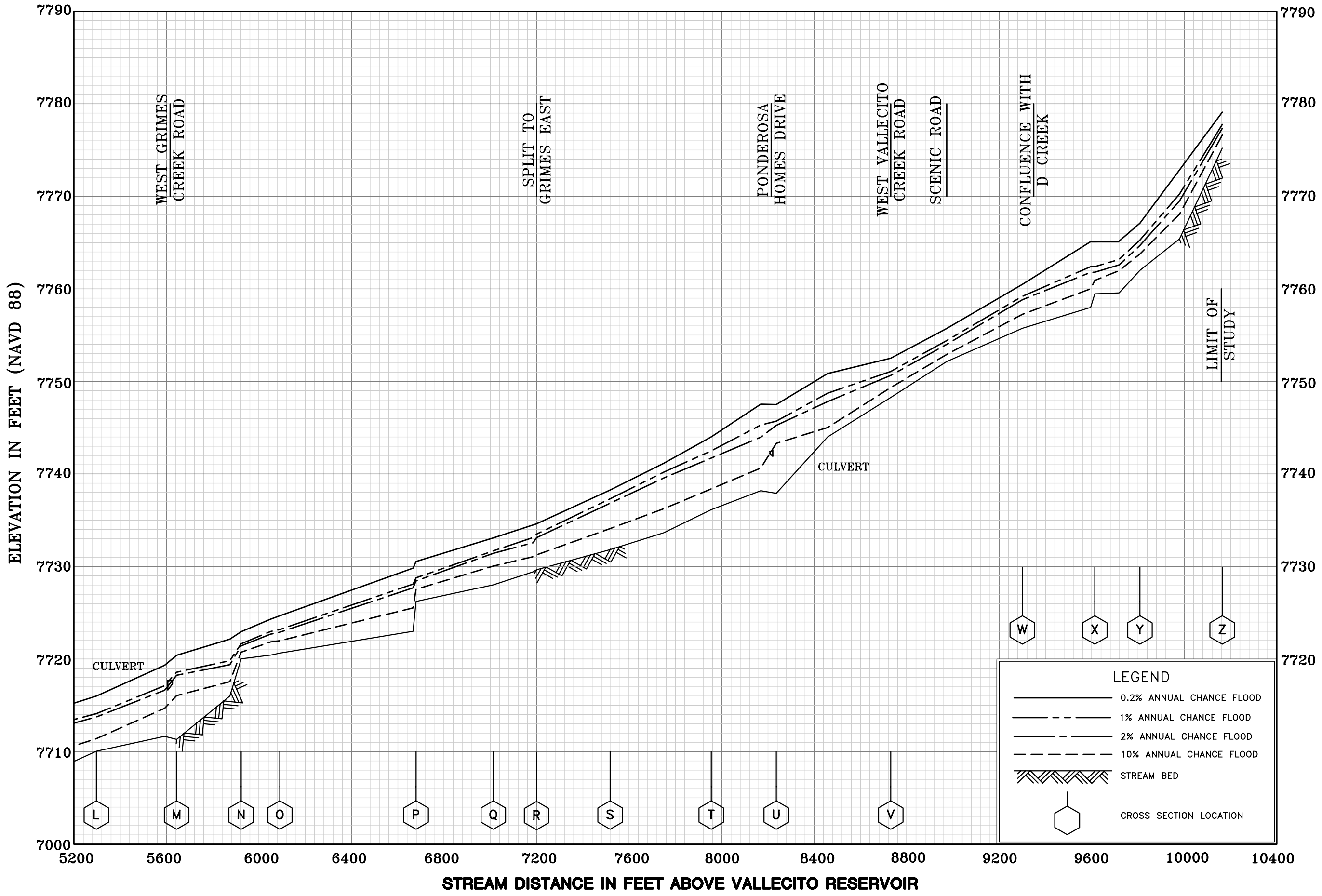


FLOOD PROFILES

DRY GULCH SPLIT

FEDERAL EMERGENCY MANAGEMENT AGENCY

LA PLATA COUNTY, CO
AND INCORPORATED AREAS

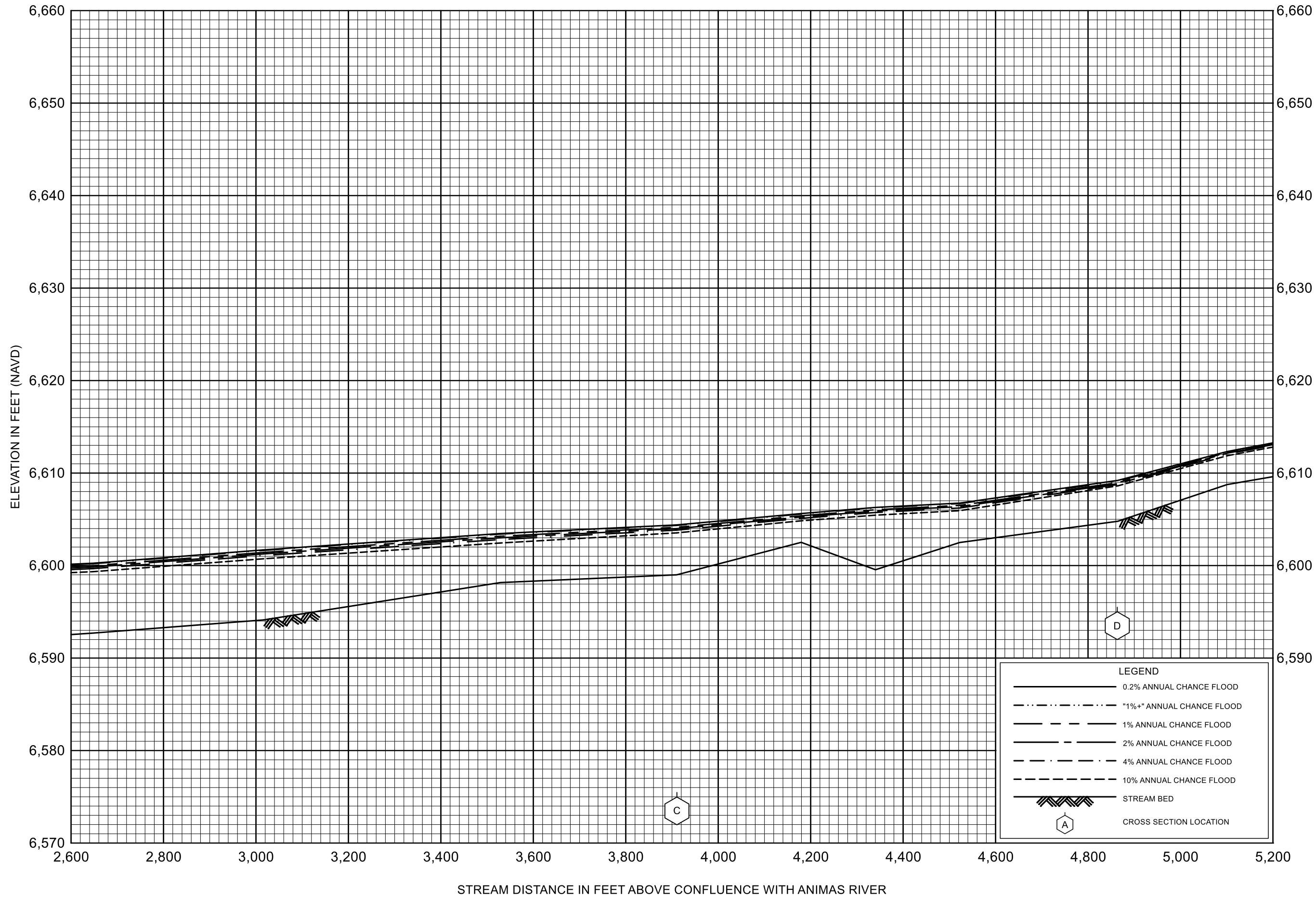


FLOOD PROFILES

GRIMES CREEK

FEDERAL EMERGENCY MANAGEMENT AGENCY

LA PLATA COUNTY, CO
(AND INCORPORATED AREAS)

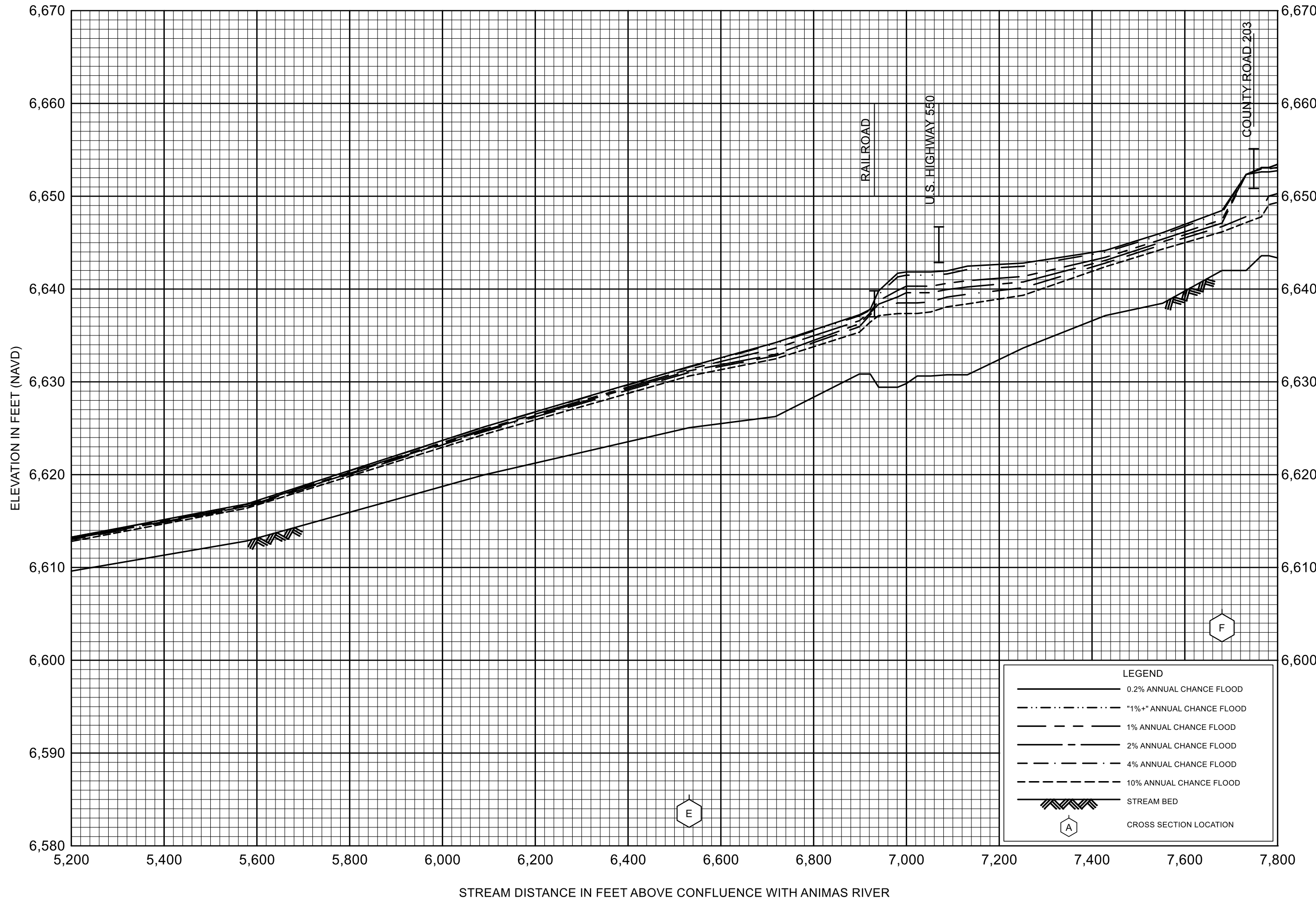


FLOOD PROFILES

HERMOSA CREEK

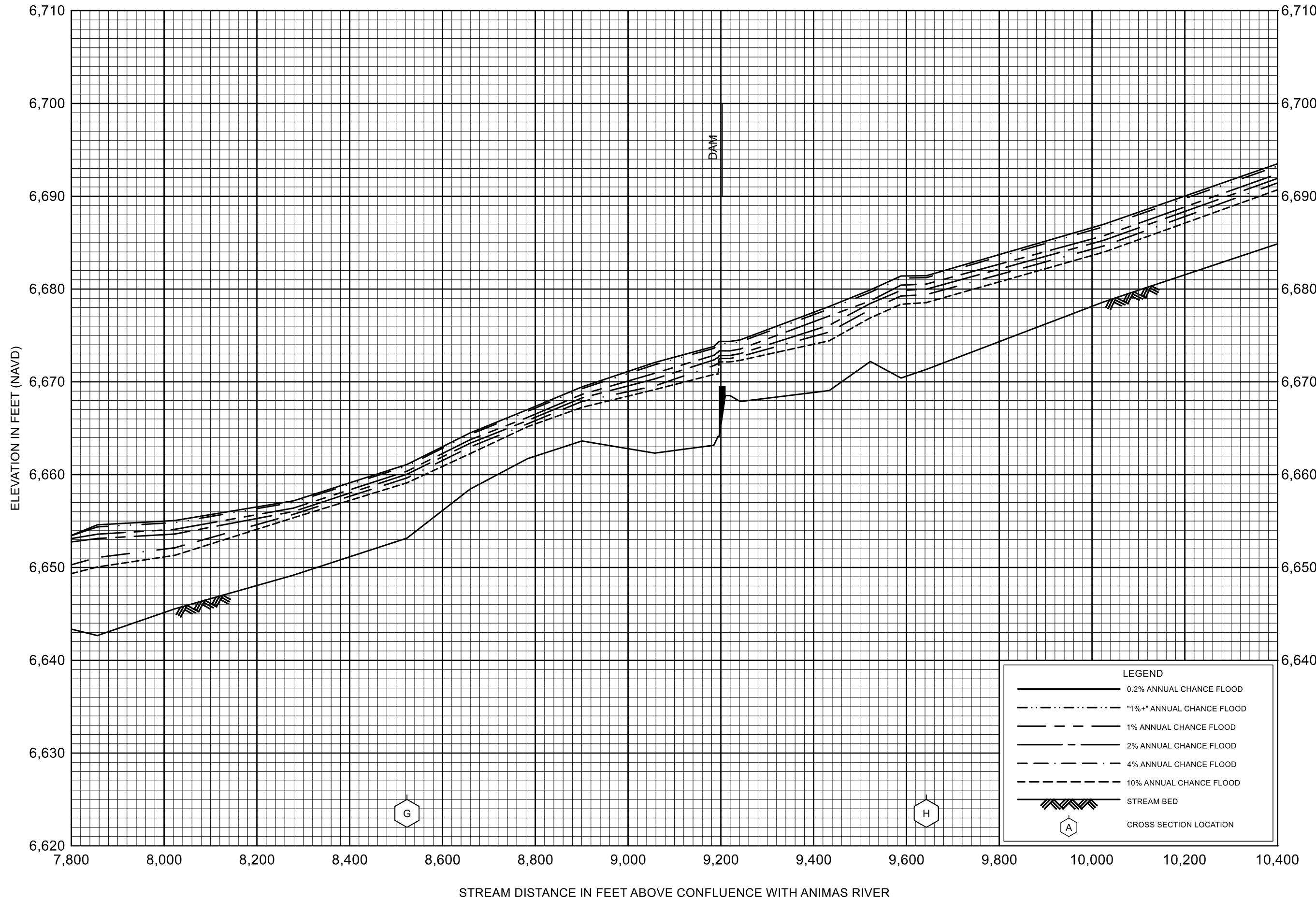
FEDERAL EMERGENCY MANAGEMENT AGENCY

LA PLATA COUNTY, CO
AND INCORPORATED AREAS



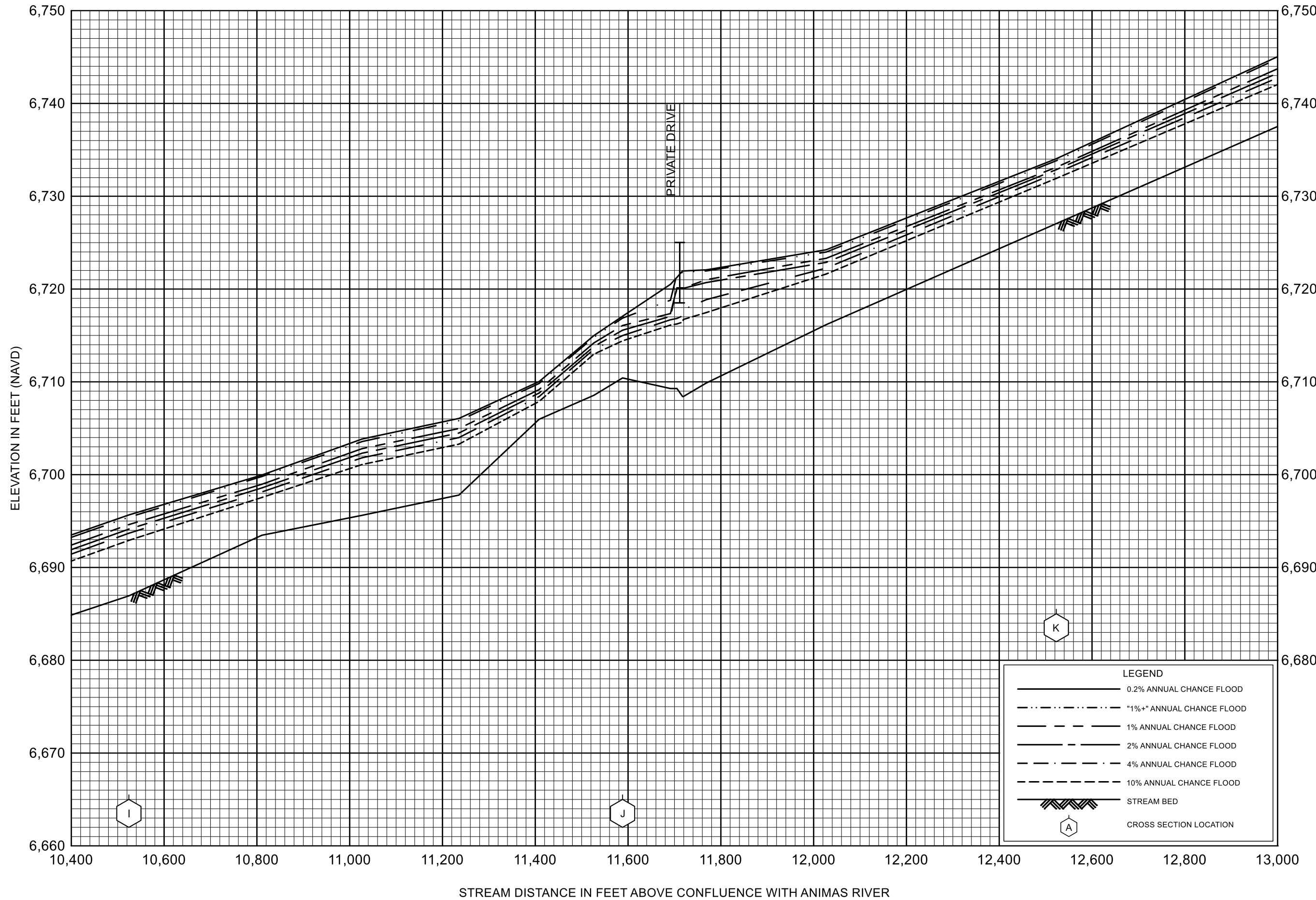
FLOOD PROFILES
HERMOSA CREEK

FEDERAL EMERGENCY MANAGEMENT AGENCY
LA PLATA COUNTY, CO
AND INCORPORATED AREAS



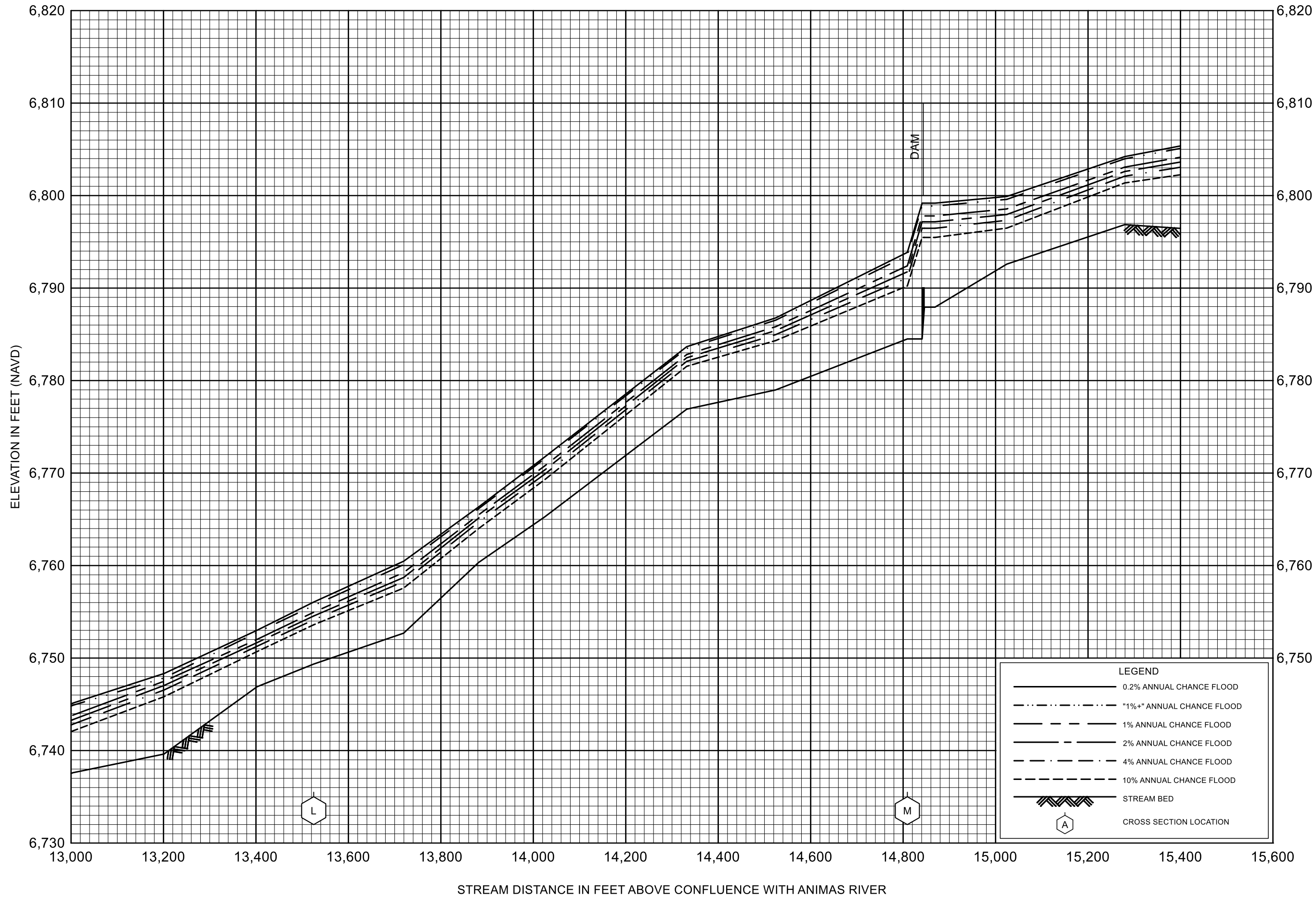
FLOOD PROFILES
HERMOSA CREEK

FEDERAL EMERGENCY MANAGEMENT AGENCY
LA PLATA COUNTY, CO
AND INCORPORATED AREAS



FLOOD PROFILES
HERMOSA CREEK

FEDERAL EMERGENCY MANAGEMENT AGENCY
LA PLATA COUNTY, CO
AND INCORPORATED AREAS

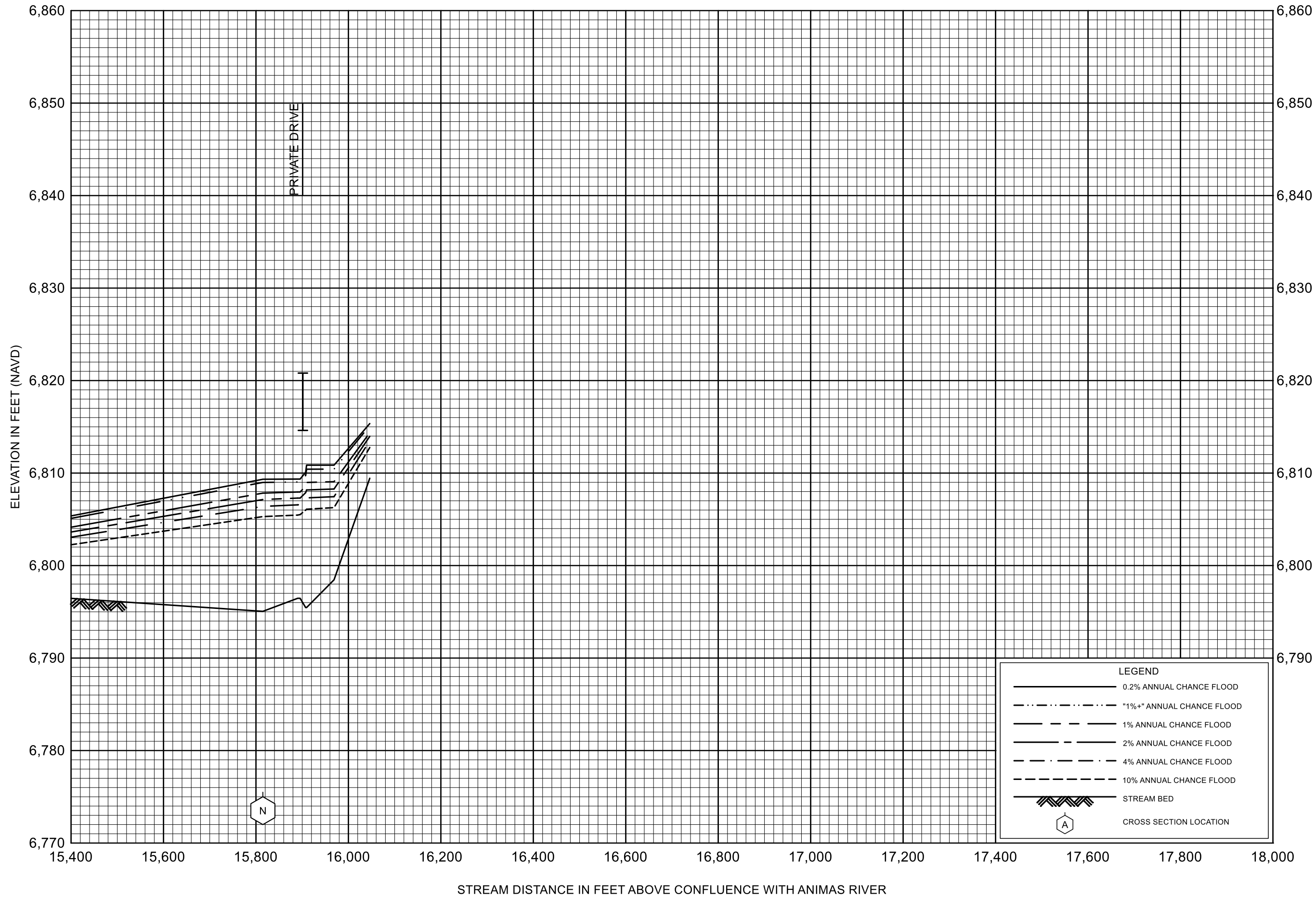


FLOOD PROFILES

HERMOSA CREEK

FEDERAL EMERGENCY MANAGEMENT AGENCY

LA PLATA COUNTY, CO
AND INCORPORATED AREAS

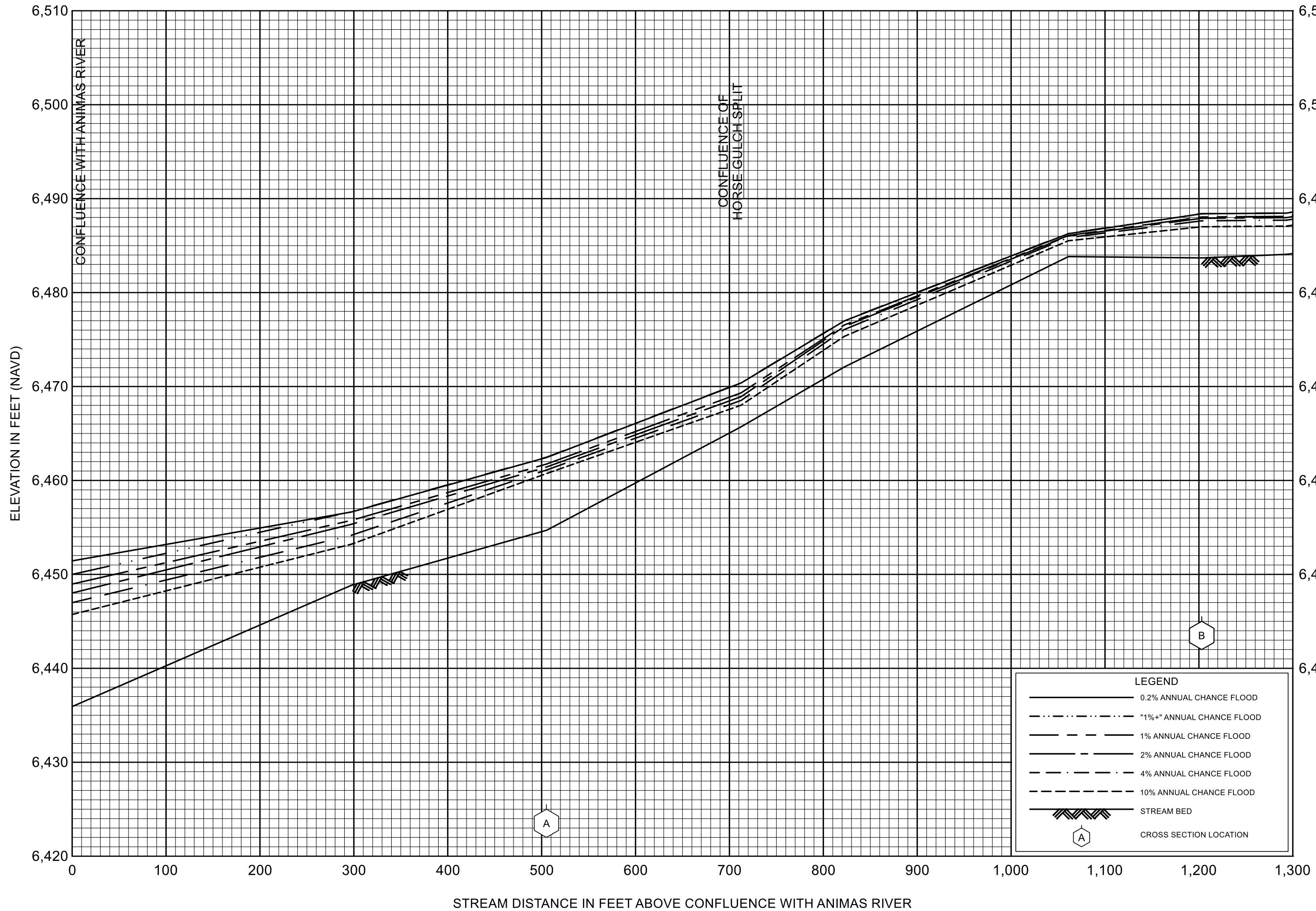


FLOOD PROFILES

HERMOSA CREEK

FEDERAL EMERGENCY MANAGEMENT AGENCY

LA PLATA COUNTY, CO
AND INCORPORATED AREAS

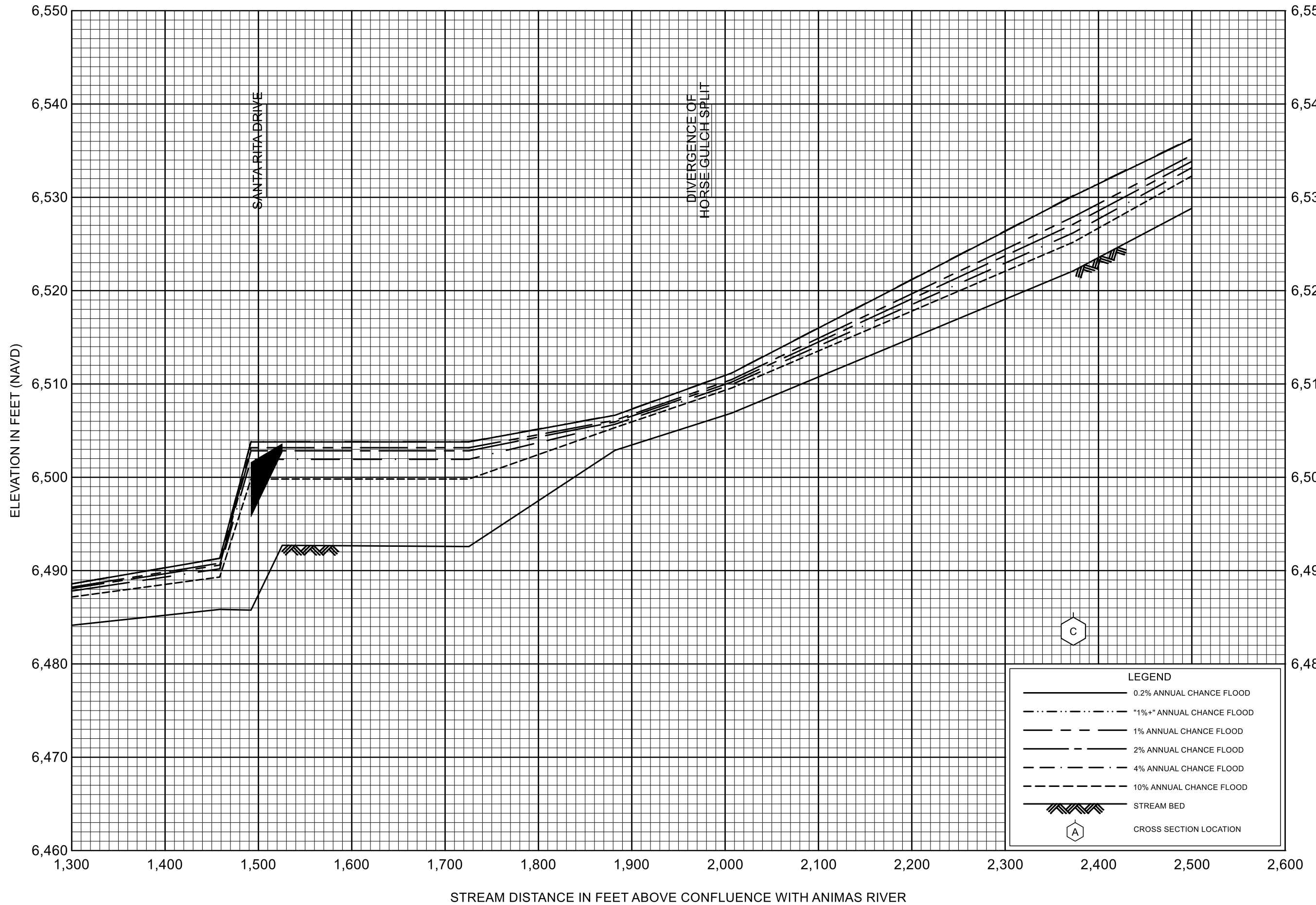


FLOOD PROFILES

HORSE GULCH

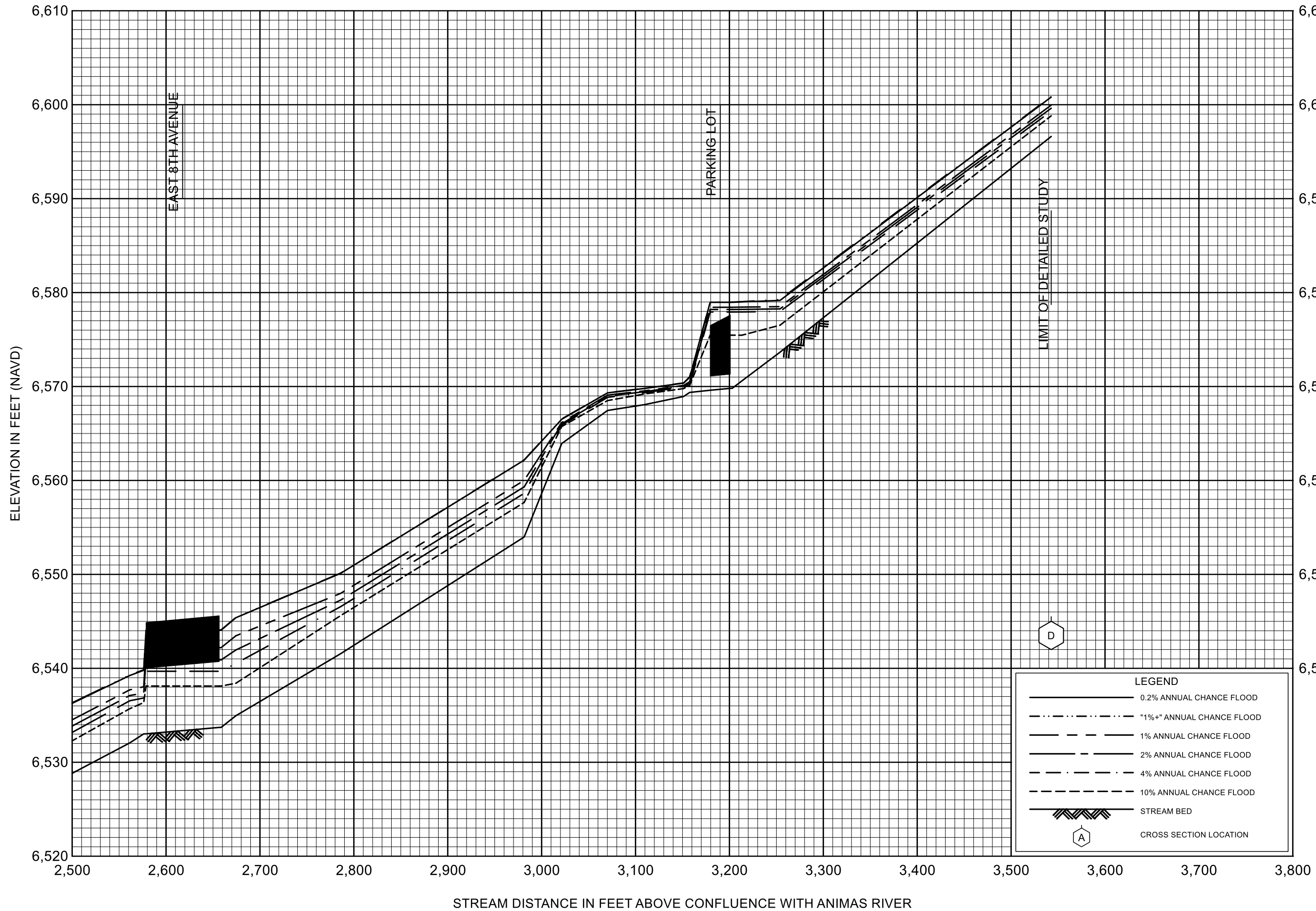
FEDERAL EMERGENCY MANAGEMENT AGENCY

LA PLATA COUNTY, CO
AND INCORPORATED AREAS



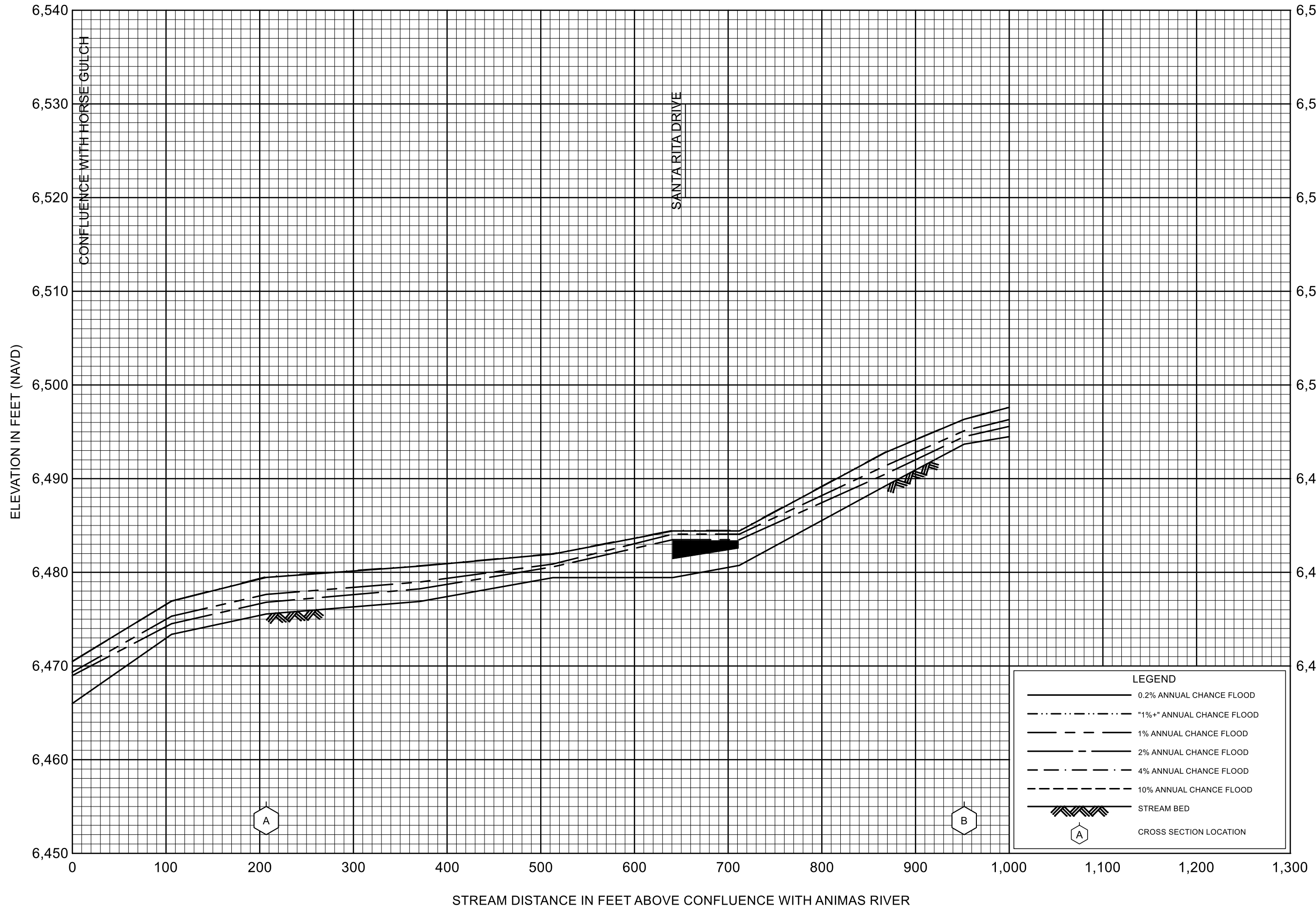
FLOOD PROFILES
HORSE GULCH

FEDERAL EMERGENCY MANAGEMENT AGENCY
LA PLATA COUNTY, CO
AND INCORPORATED AREAS



FLOOD PROFILES
HORSE GULCH

FEDERAL EMERGENCY MANAGEMENT AGENCY
LA PLATA COUNTY, CO
AND INCORPORATED AREAS

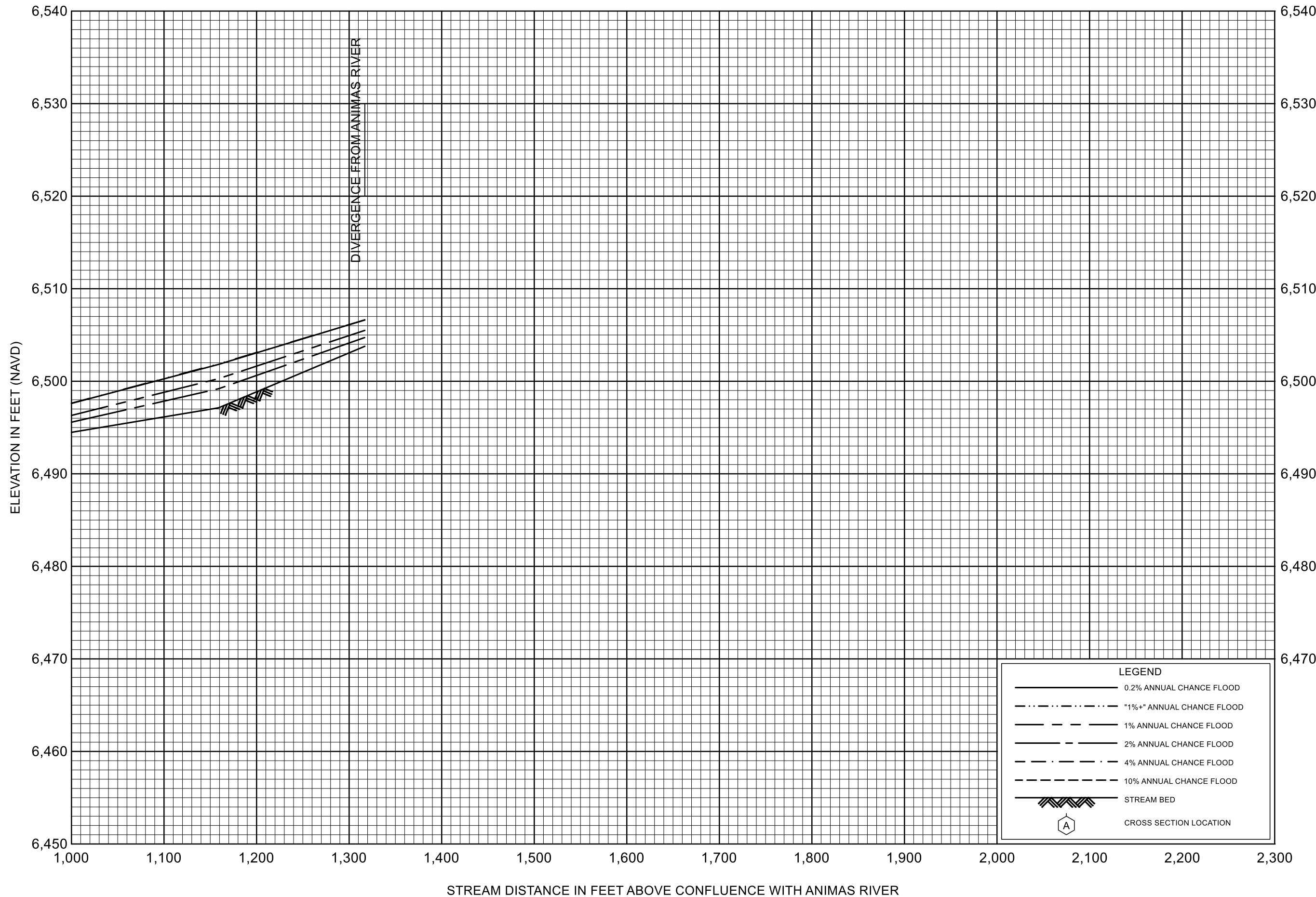


FLOOD PROFILES

HORSE GULCH SPLIT

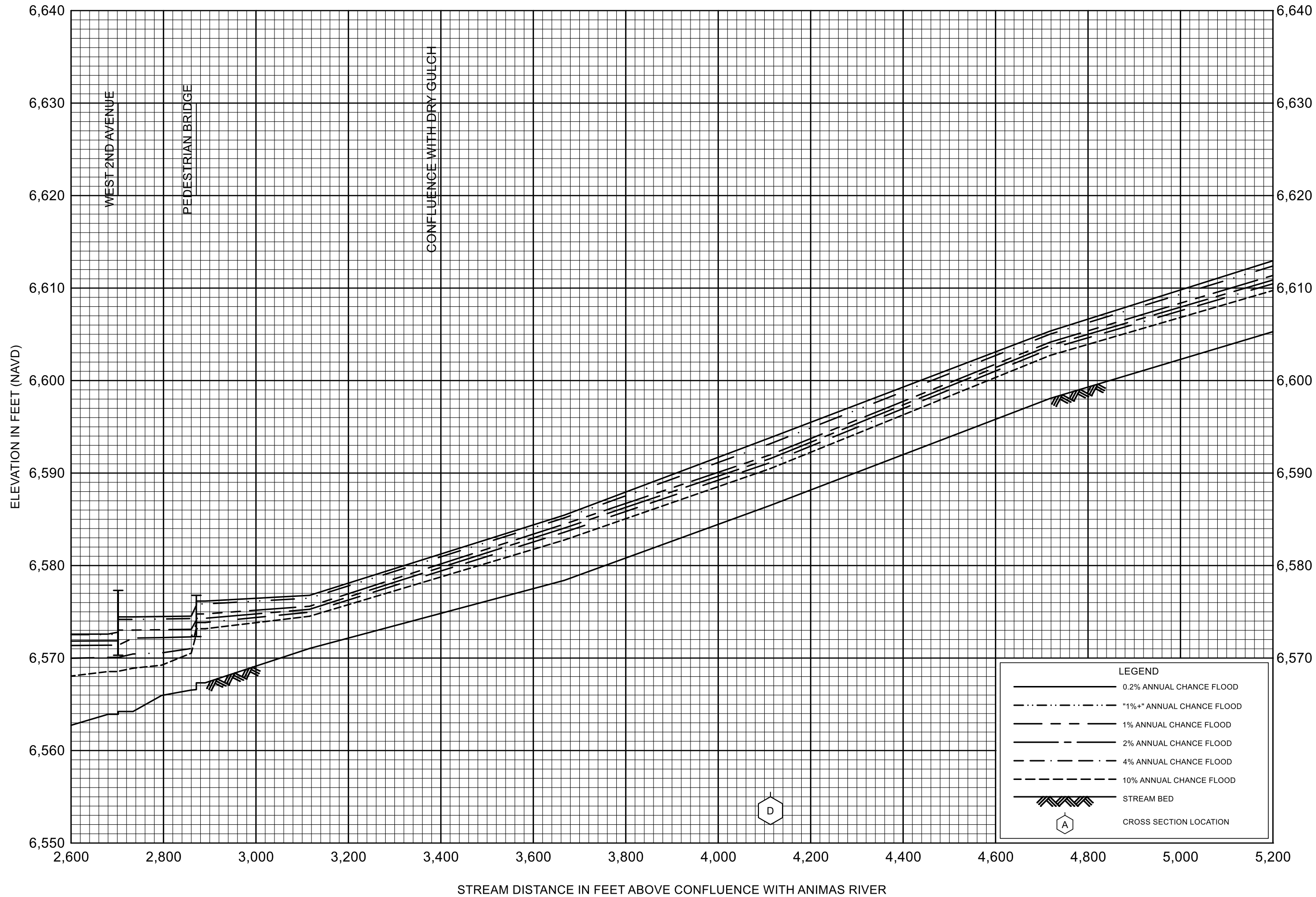
FEDERAL EMERGENCY MANAGEMENT AGENCY

LA PLATA COUNTY, CO
AND INCORPORATED AREAS



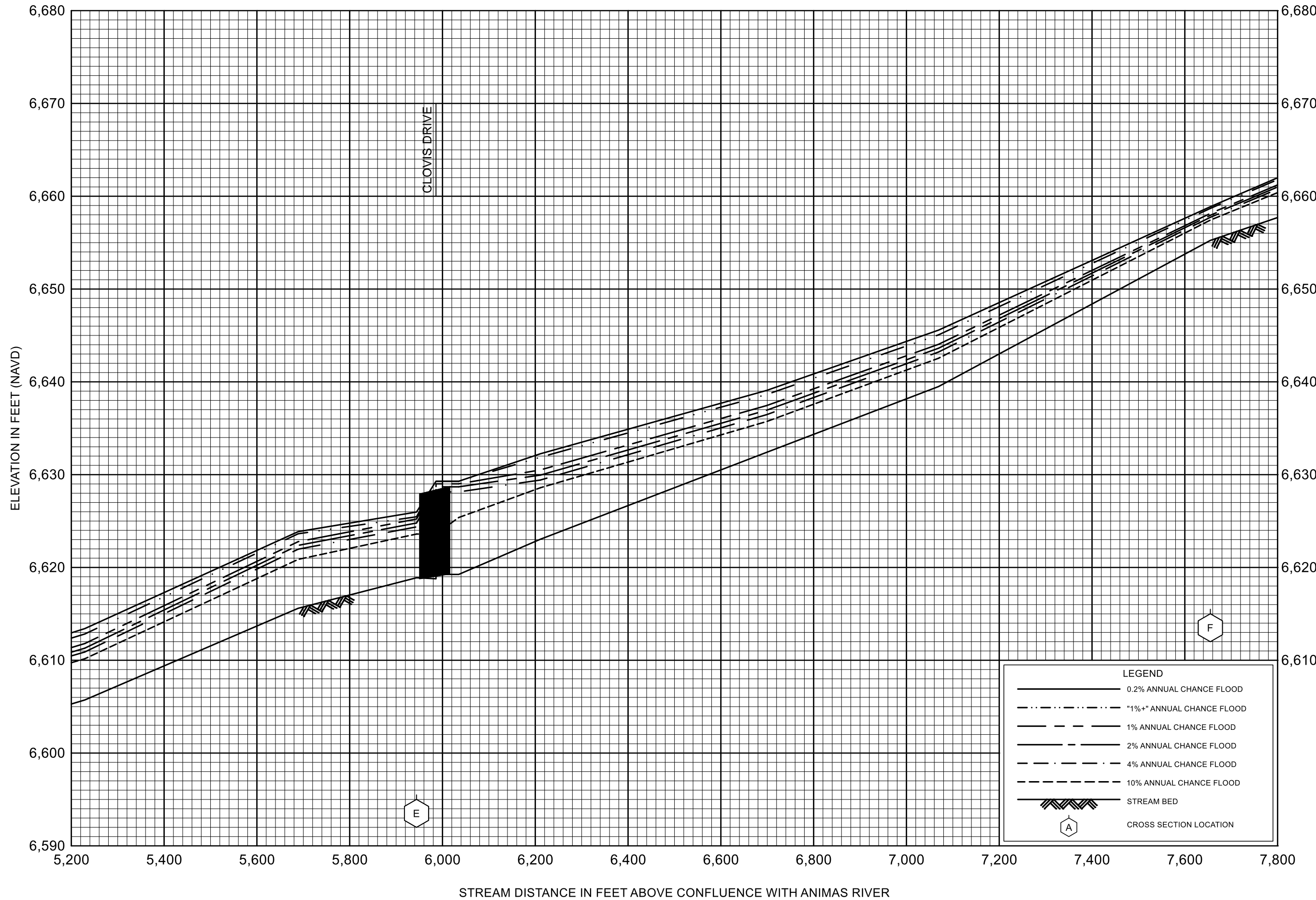
FLOOD PROFILES
HORSE GULCH SPLIT

FEDERAL EMERGENCY MANAGEMENT AGENCY
LA PLATA COUNTY, CO
AND INCORPORATED AREAS



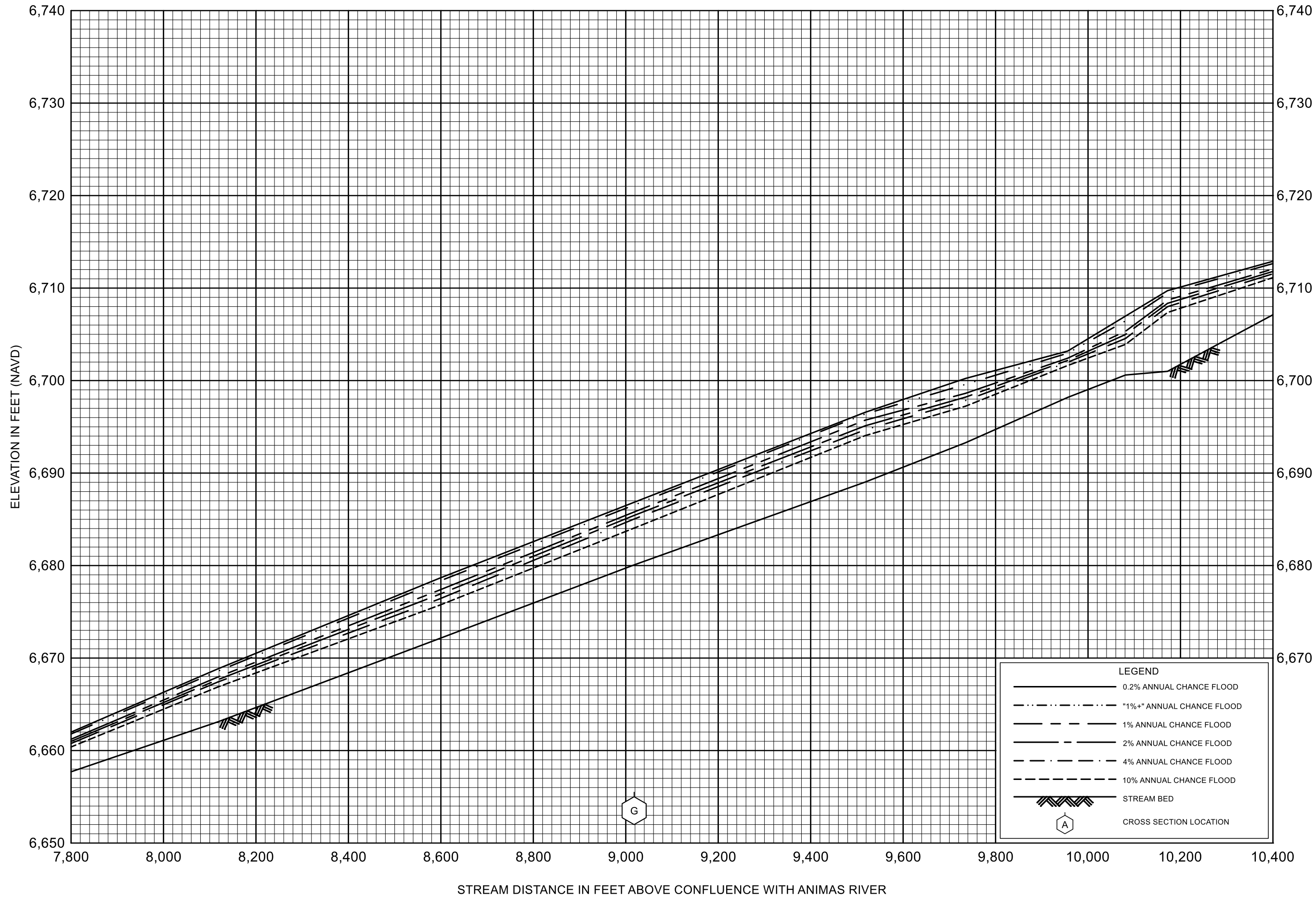
FLOOD PROFILES
JUNCTION CREEK

FEDERAL EMERGENCY MANAGEMENT AGENCY
LA PLATA COUNTY, CO
AND INCORPORATED AREAS



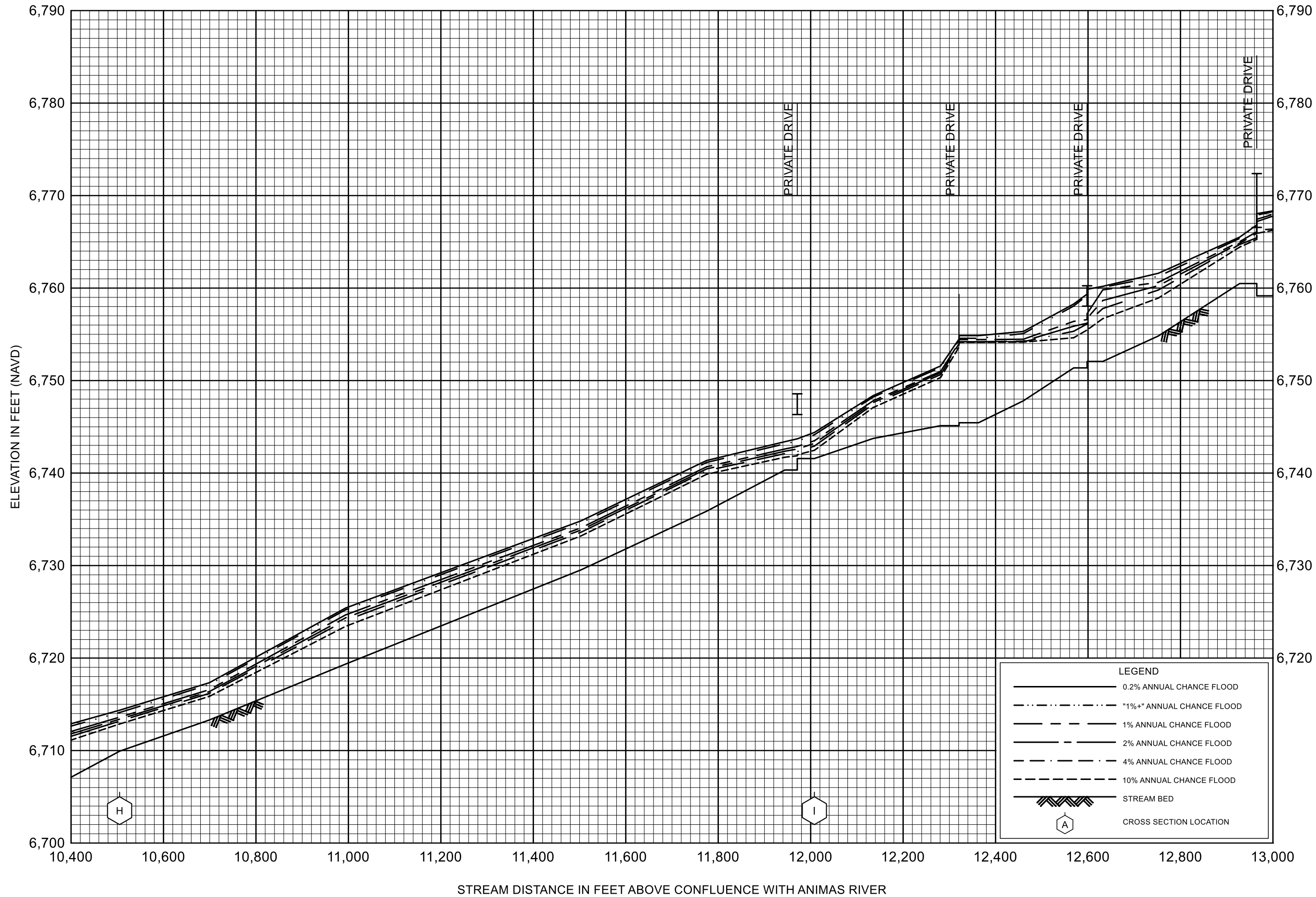
FLOOD PROFILES
JUNCTION CREEK

FEDERAL EMERGENCY MANAGEMENT AGENCY
LA PLATA COUNTY, CO
AND INCORPORATED AREAS



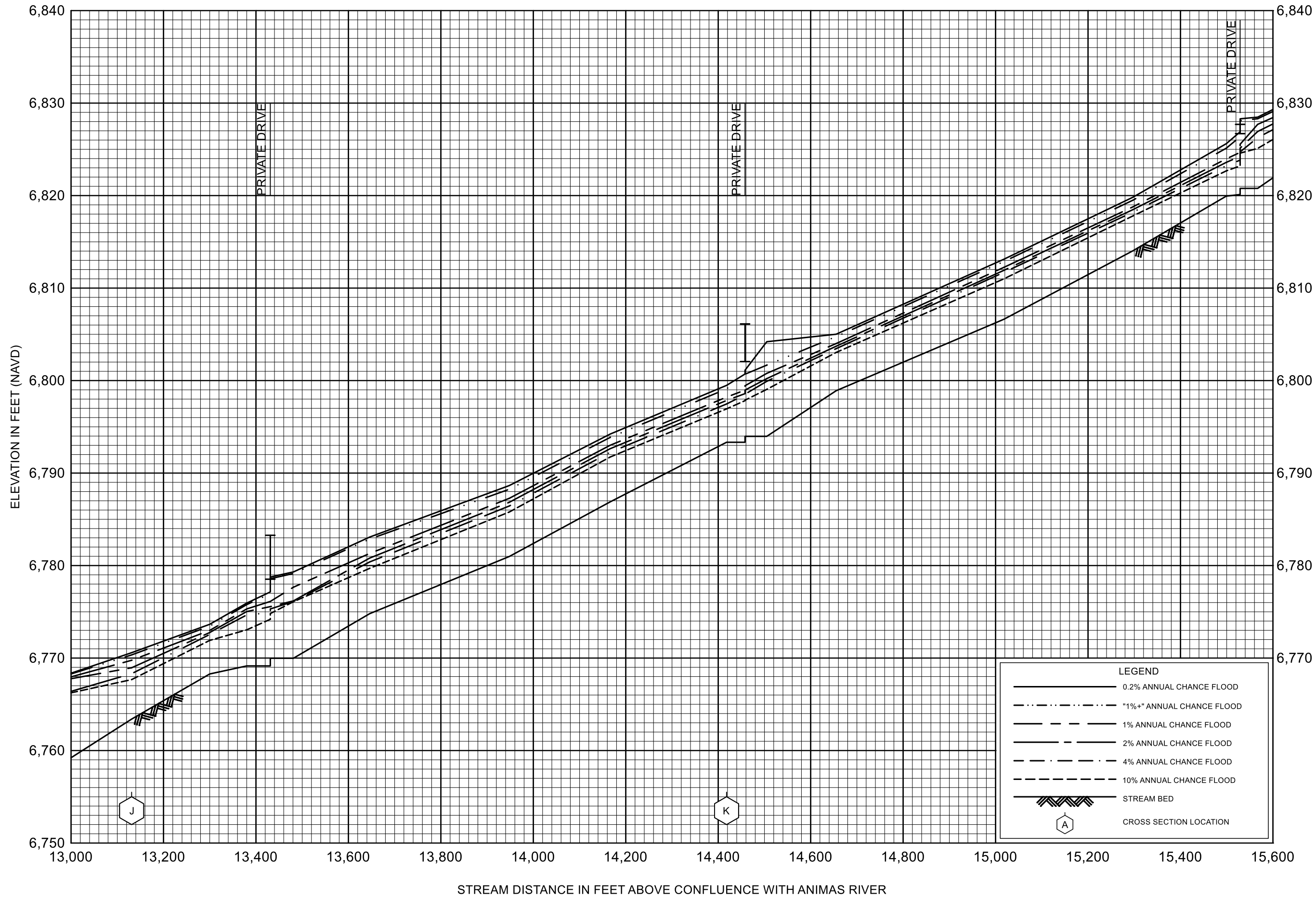
FLOOD PROFILES
JUNCTION CREEK

FEDERAL EMERGENCY MANAGEMENT AGENCY
LA PLATA COUNTY, CO
AND INCORPORATED AREAS



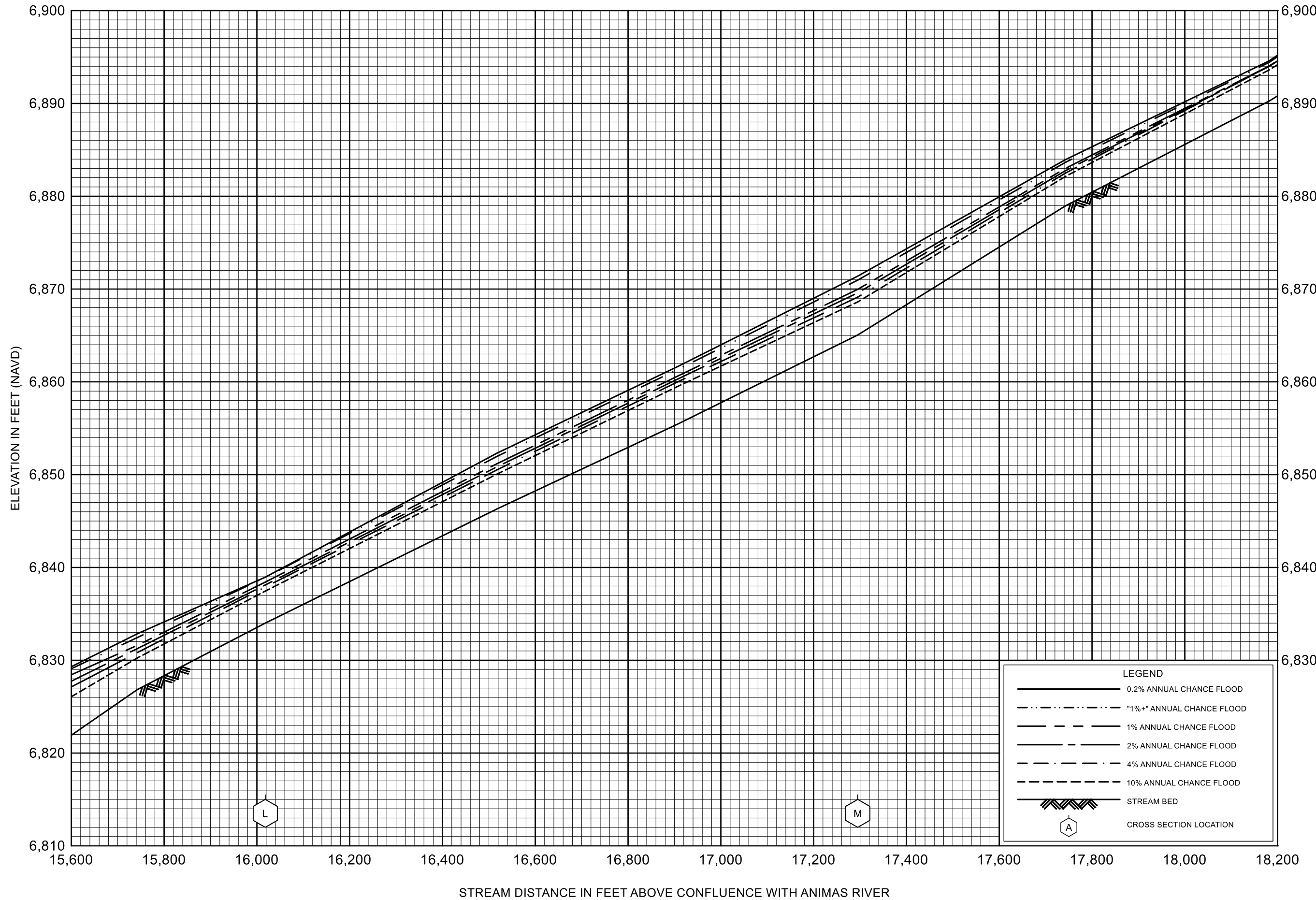
FLOOD PROFILES
JUNCTION CREEK

FEDERAL EMERGENCY MANAGEMENT AGENCY
LA PLATA COUNTY, CO
AND INCORPORATED AREAS



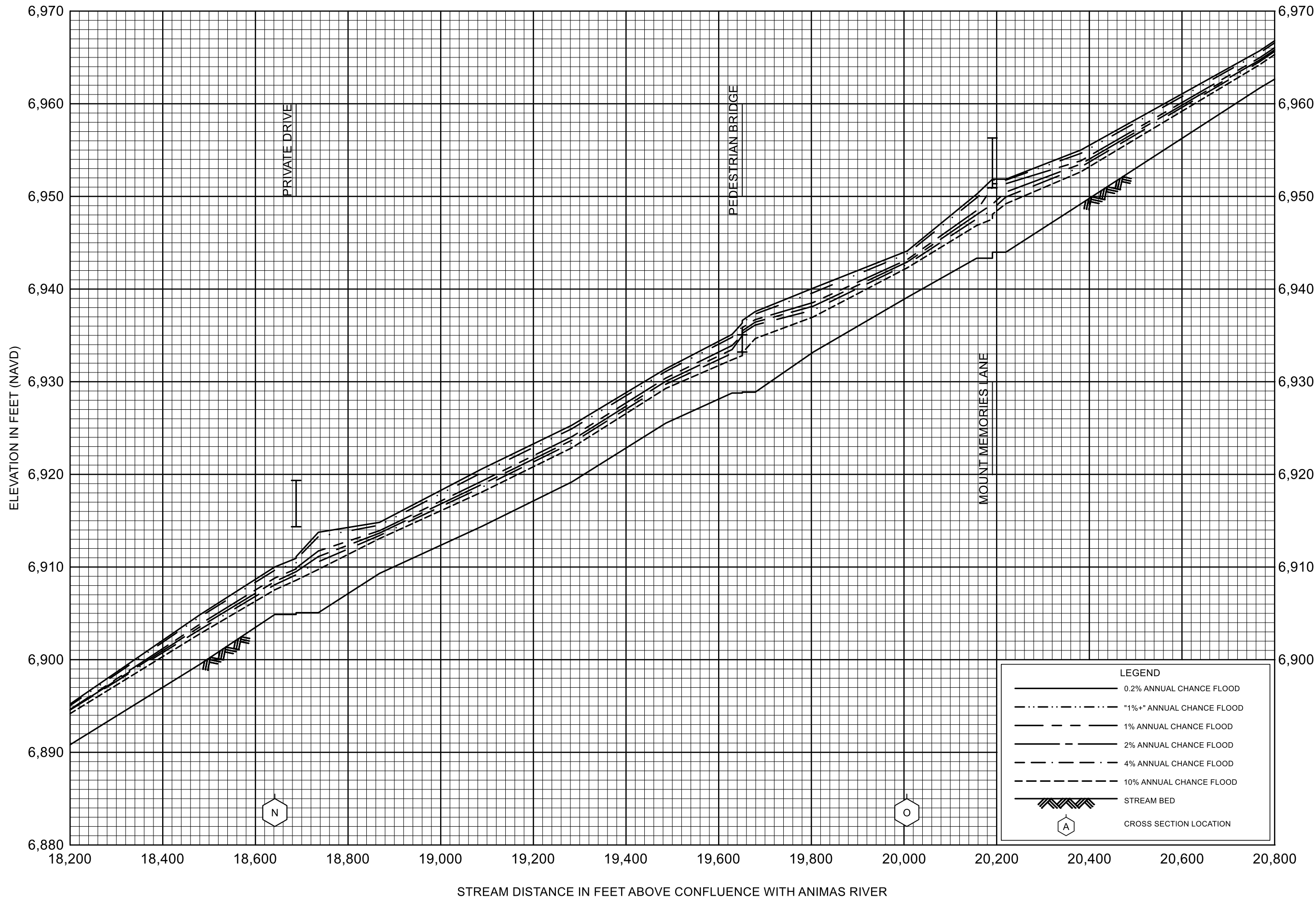
FLOOD PROFILES
JUNCTION CREEK

FEDERAL EMERGENCY MANAGEMENT AGENCY
LA PLATA COUNTY, CO
AND INCORPORATED AREAS



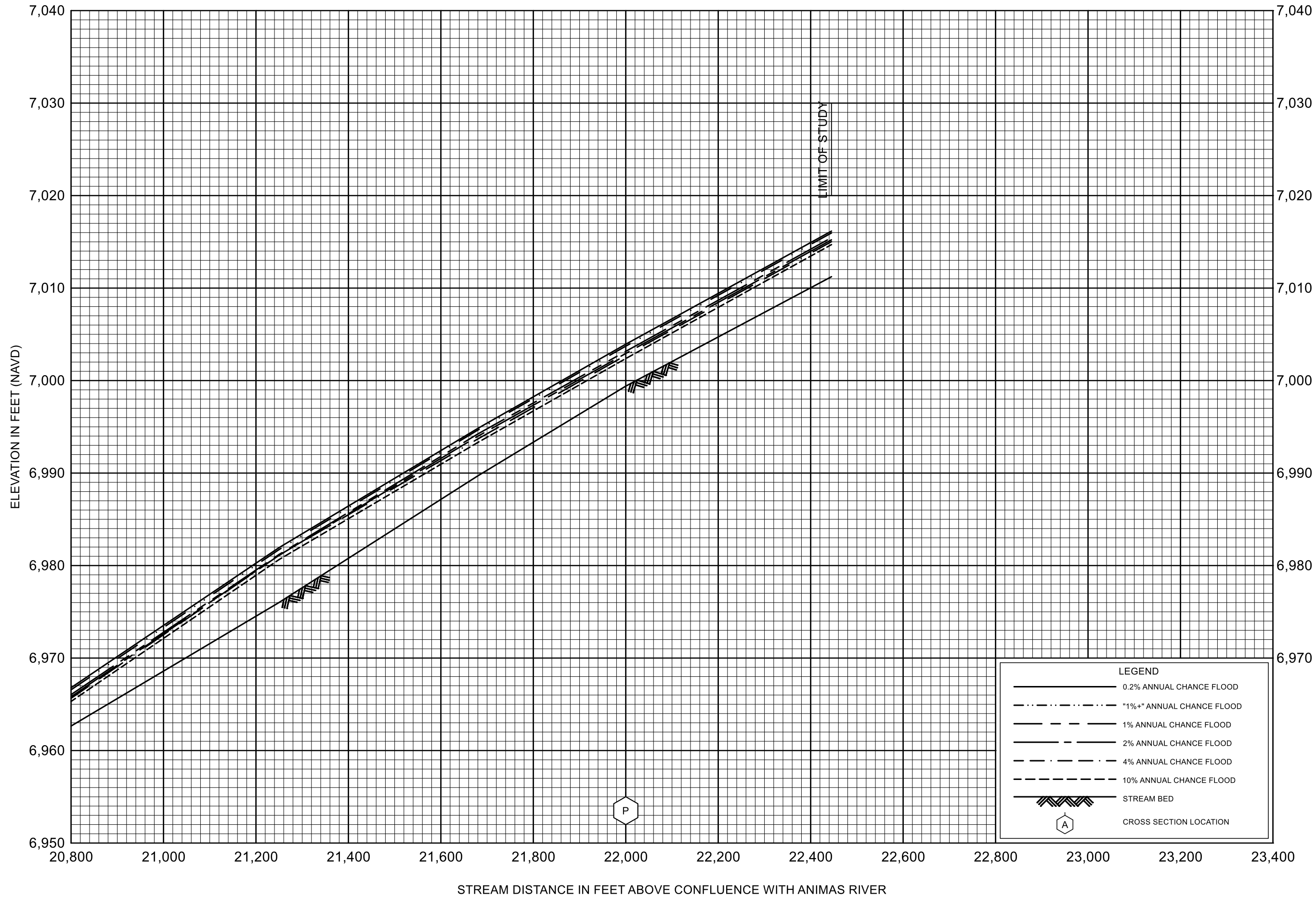
FLOOD PROFILES
JUNCTION CREEK

FEDERAL EMERGENCY MANAGEMENT AGENCY
LA PLATA COUNTY, CO
AND INCORPORATED AREAS



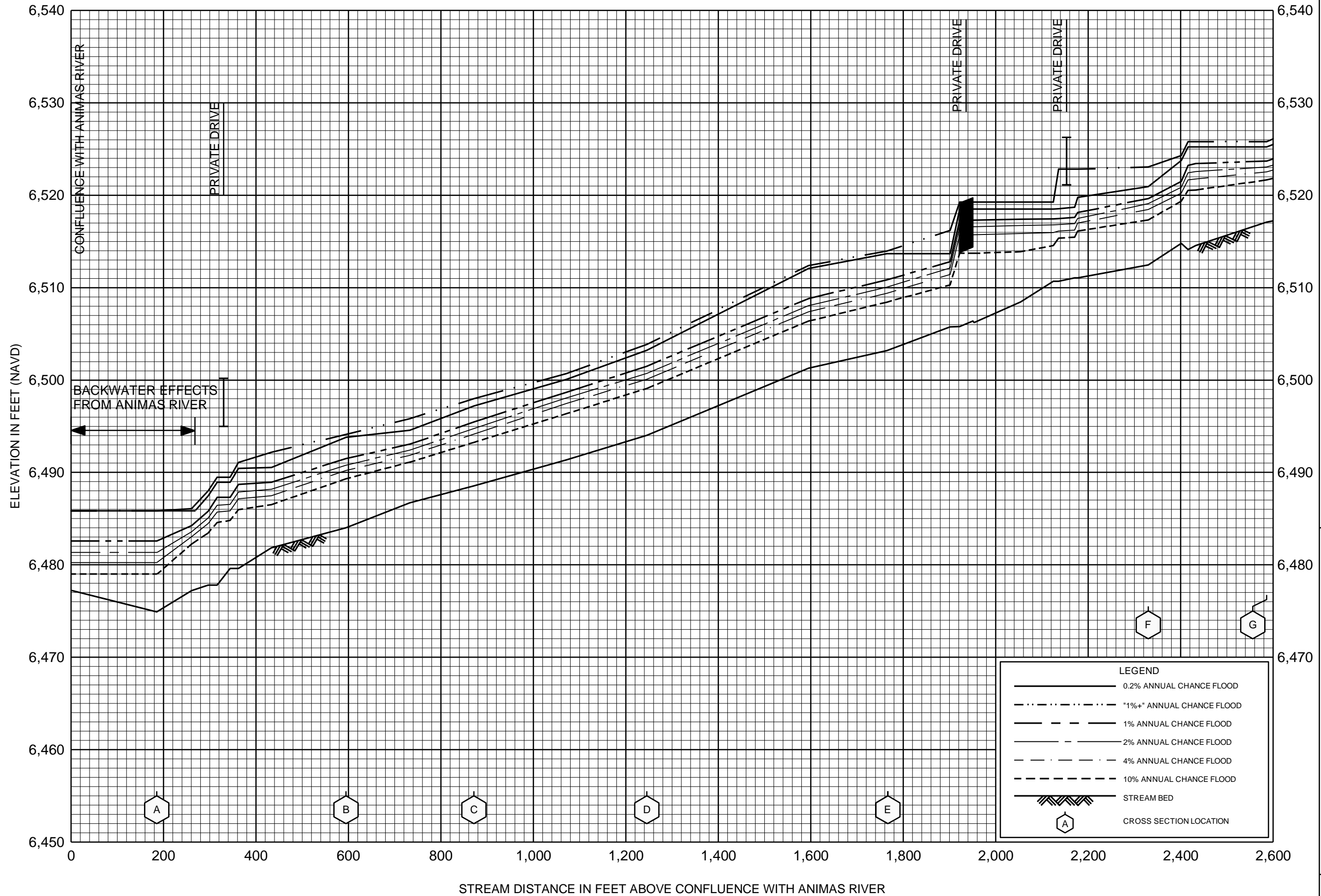
FLOOD PROFILES
JUNCTION CREEK

FEDERAL EMERGENCY MANAGEMENT AGENCY
LA PLATA COUNTY, CO
AND INCORPORATED AREAS



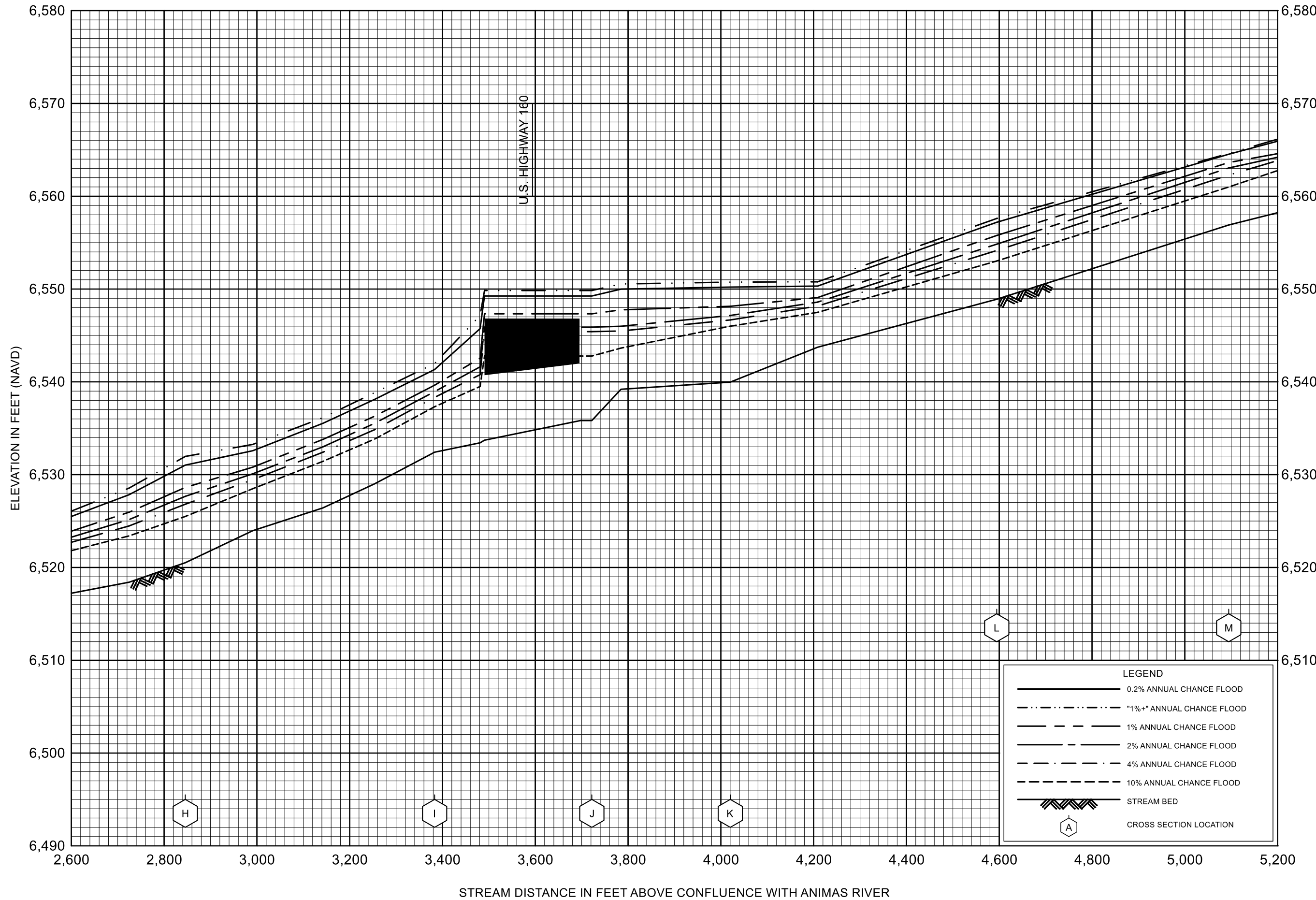
FLOOD PROFILES
JUNCTION CREEK

FEDERAL EMERGENCY MANAGEMENT AGENCY
LA PLATA COUNTY, CO
AND INCORPORATED AREAS



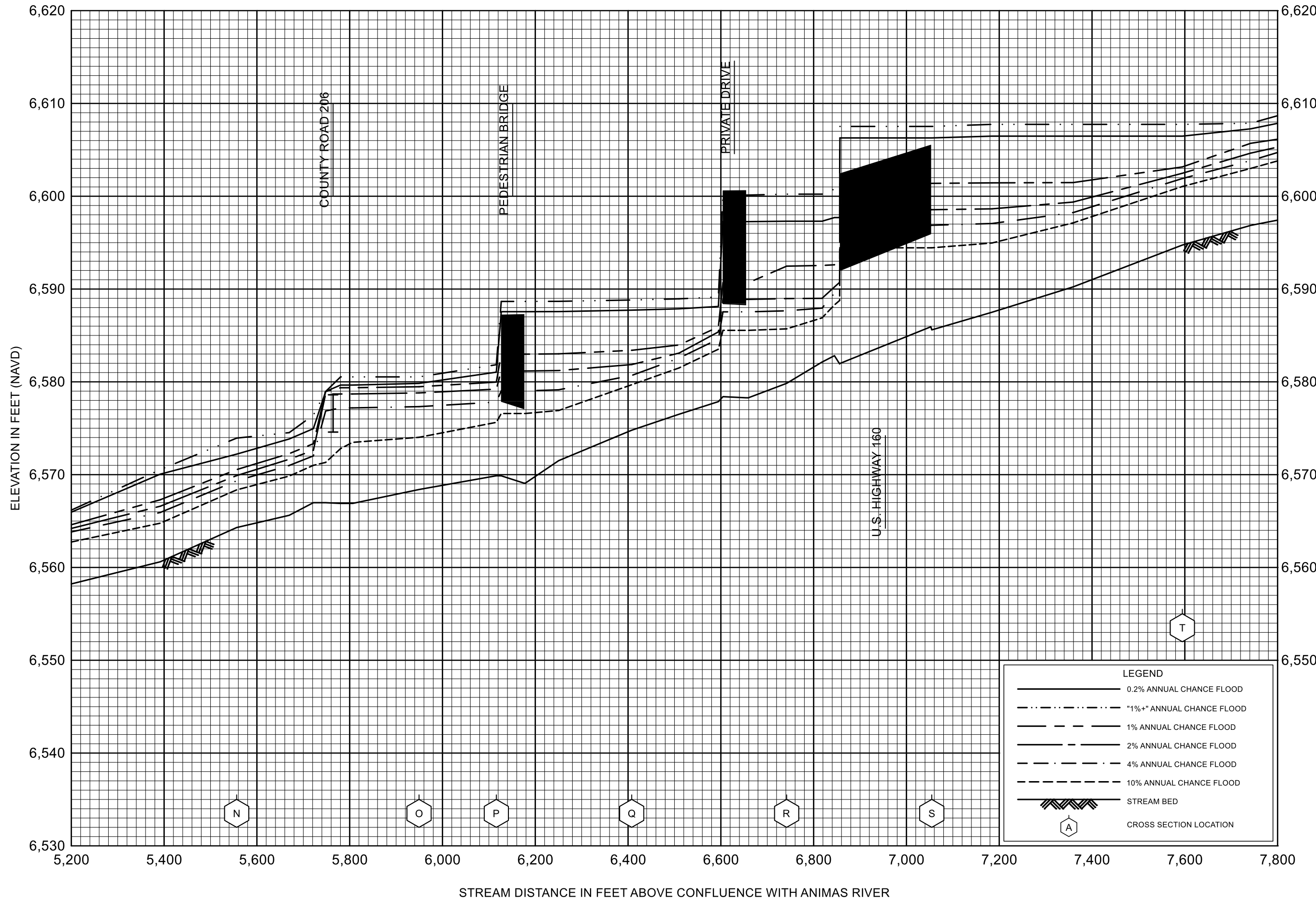
FLOOD PROFILES
LIGHTNER CREEK

FEDERAL EMERGENCY MANAGEMENT AGENCY
LA PLATA COUNTY, CO
AND INCORPORATED AREAS



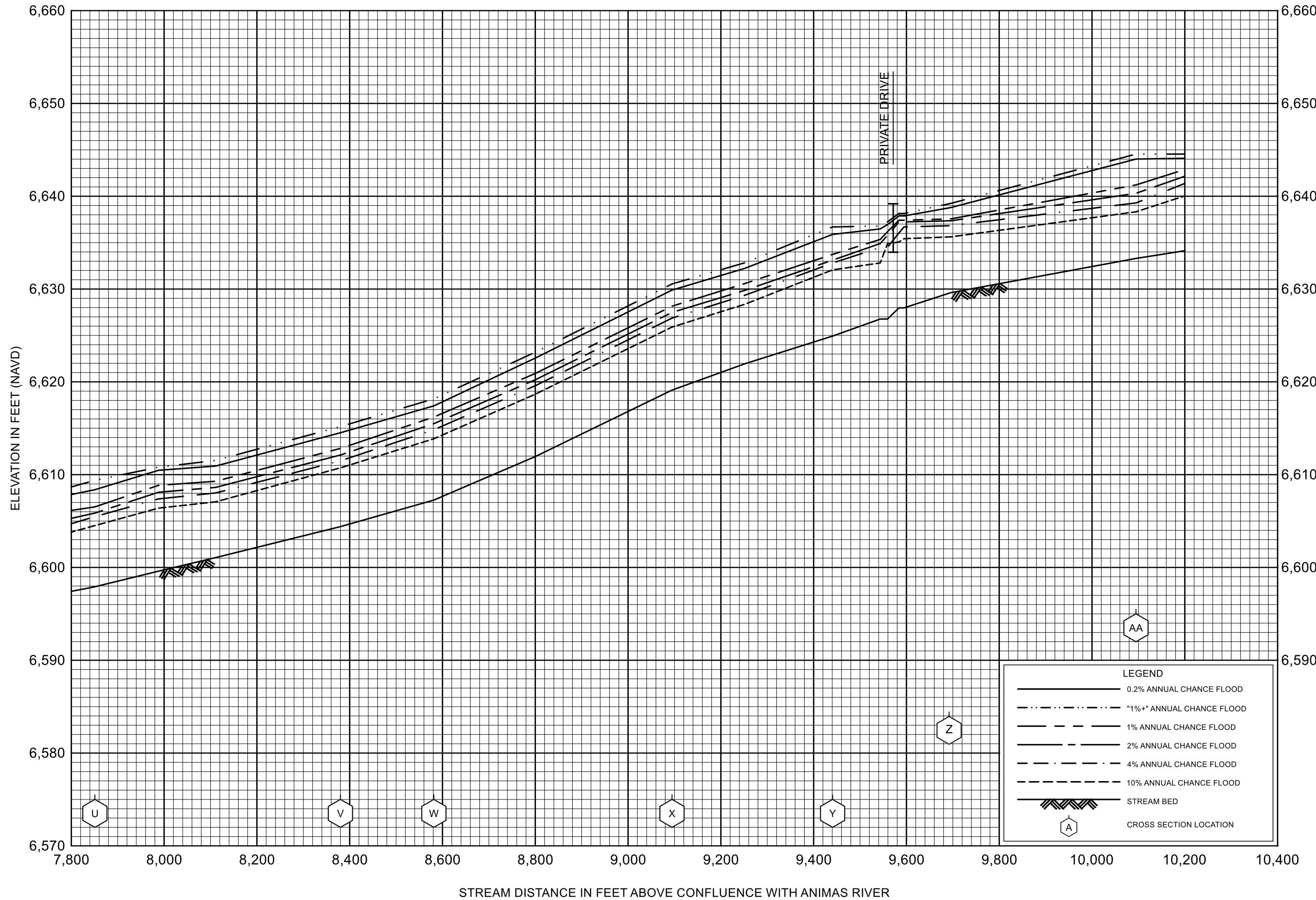
FLOOD PROFILES
LIGHTNER CREEK

FEDERAL EMERGENCY MANAGEMENT AGENCY
LA PLATA COUNTY, CO
AND INCORPORATED AREAS



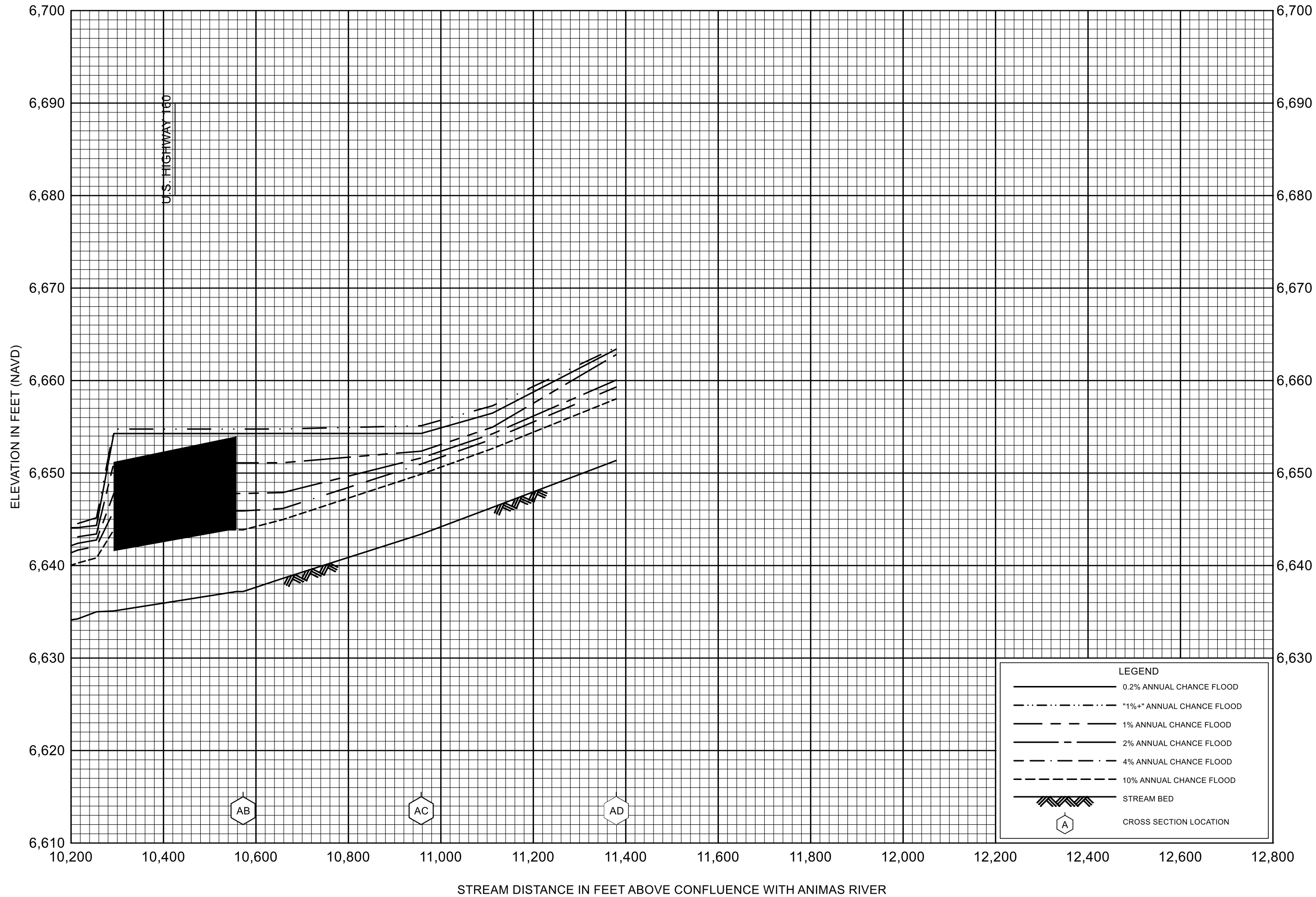
FLOOD PROFILES
LIGHTNER CREEK

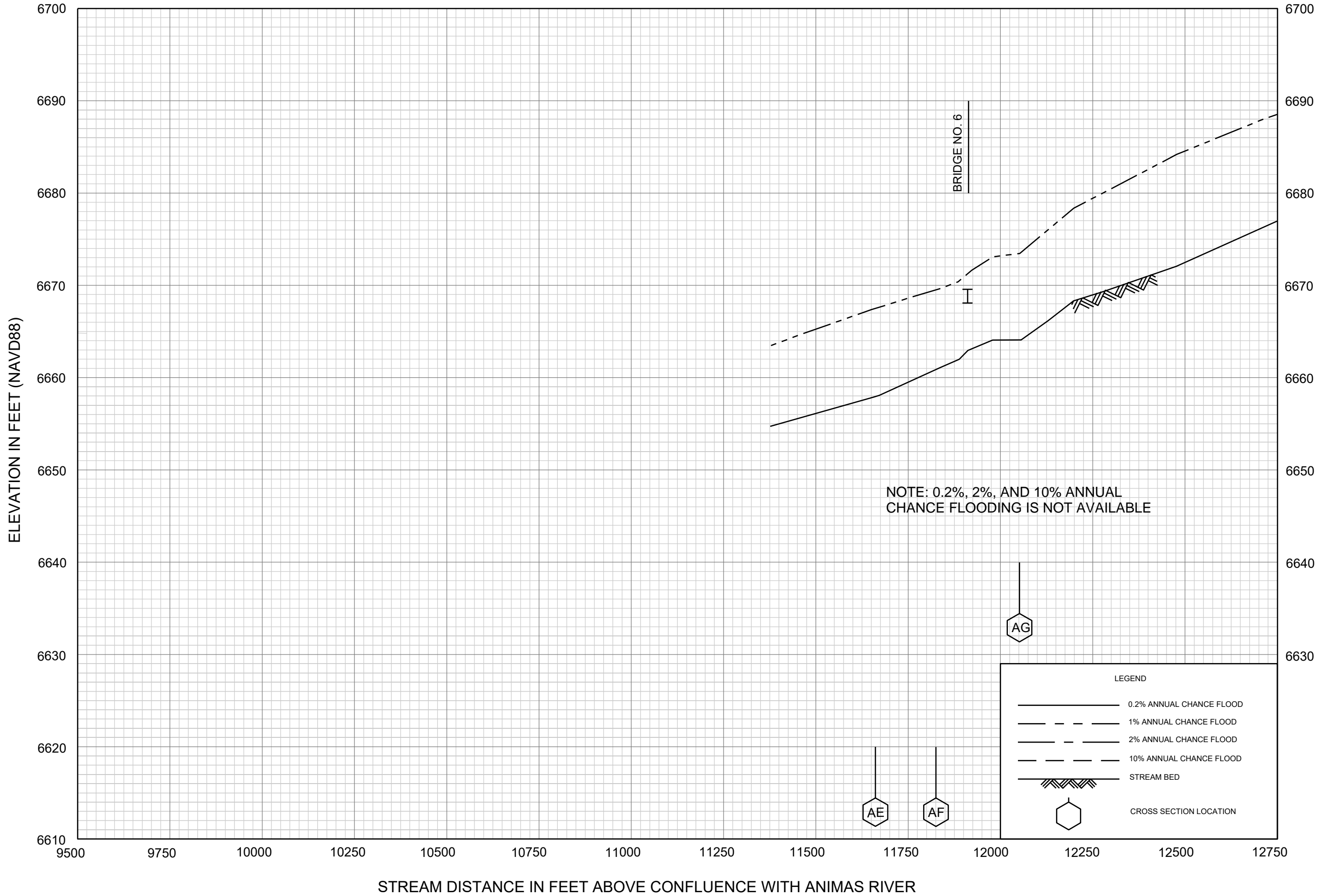
FEDERAL EMERGENCY MANAGEMENT AGENCY
LA PLATA COUNTY, CO
AND INCORPORATED AREAS



FLOOD PROFILES
LIGHTNER CREEK

FEDERAL EMERGENCY MANAGEMENT AGENCY
LA PLATA COUNTY, CO
AND INCORPORATED AREAS



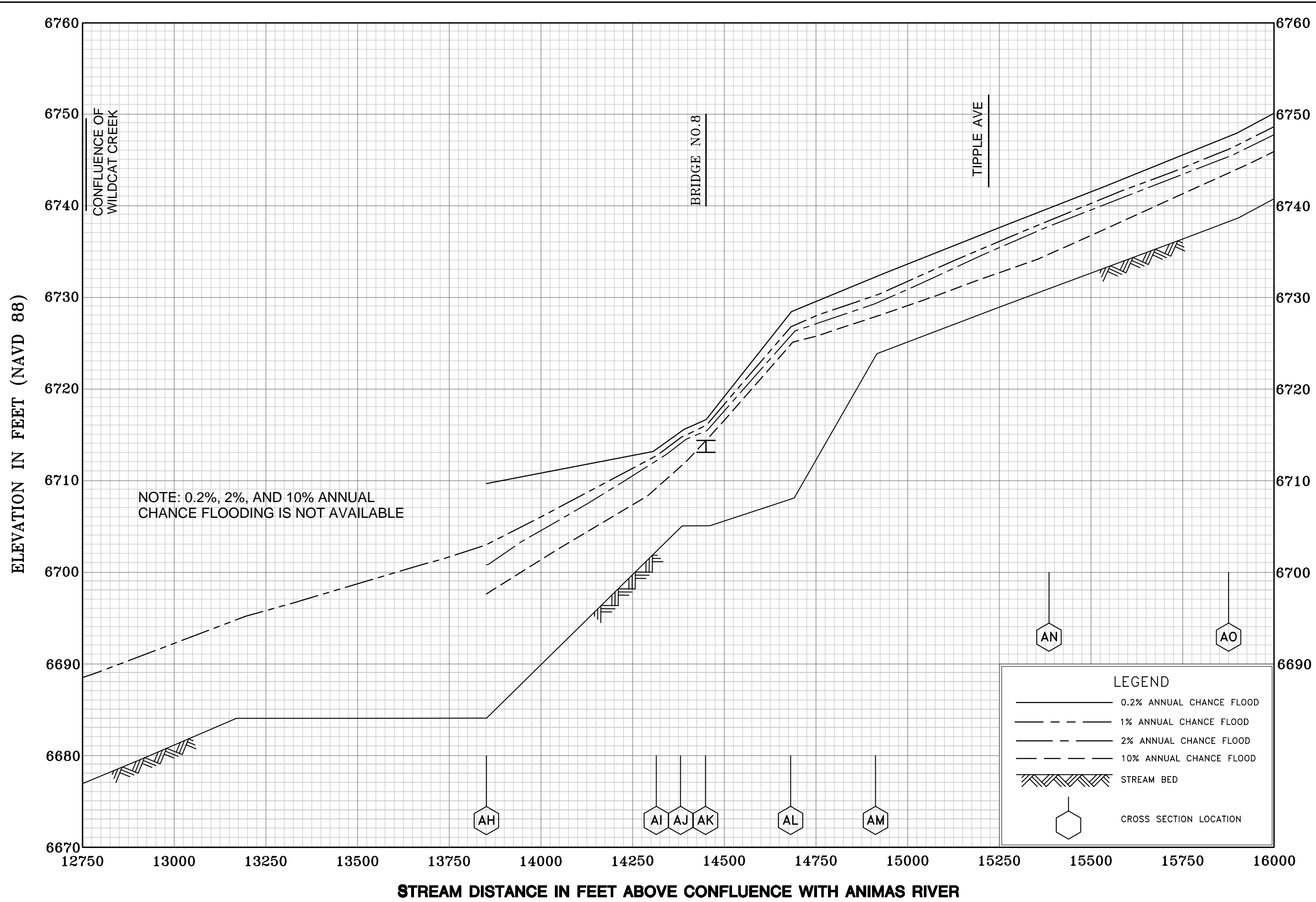


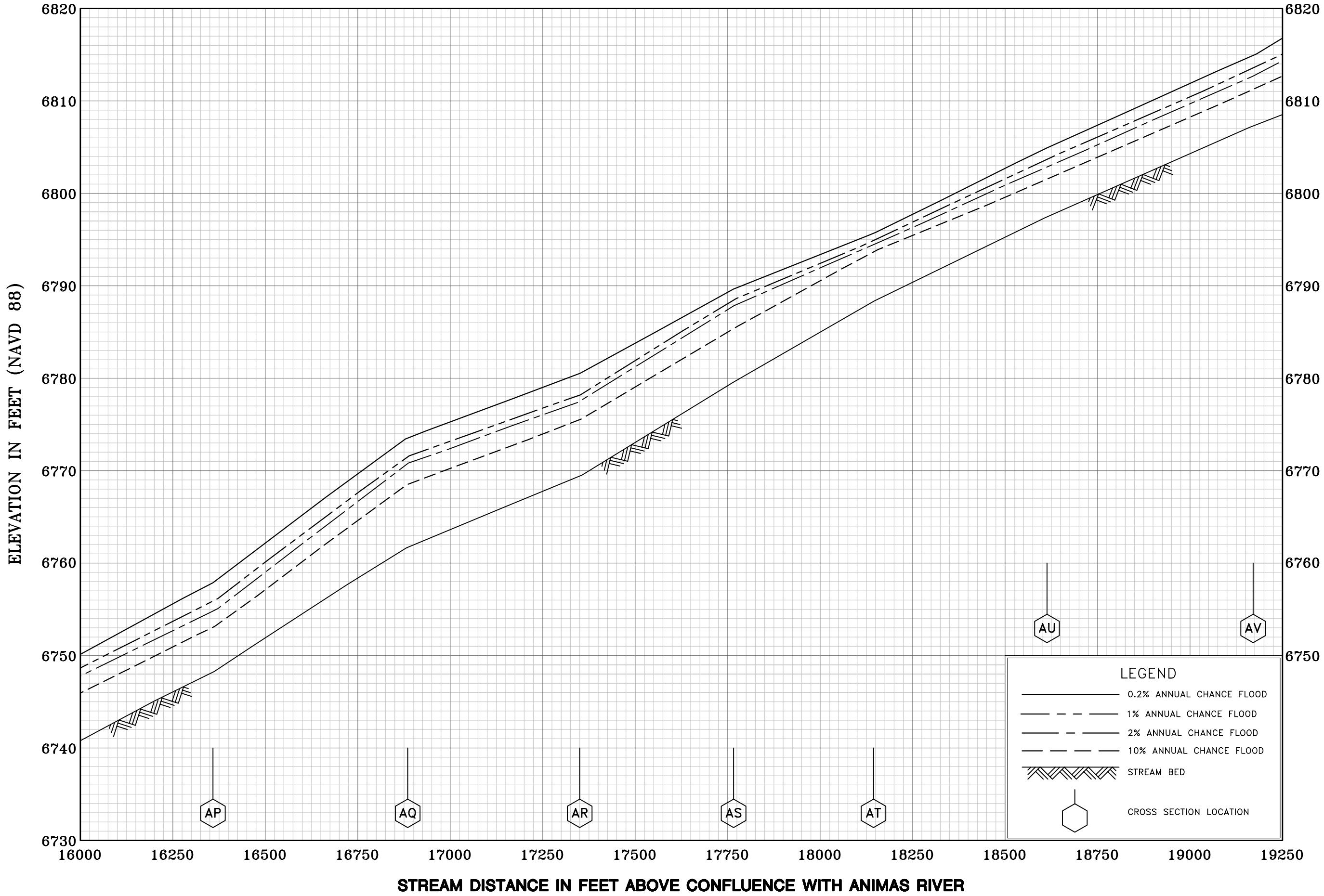
FLOOD PROFILES

LIGHTNER CREEK

FEDERAL EMERGENCY MANAGEMENT AGENCY

LA PLATA COUNTY, CO
(AND INCORPORATED AREAS)





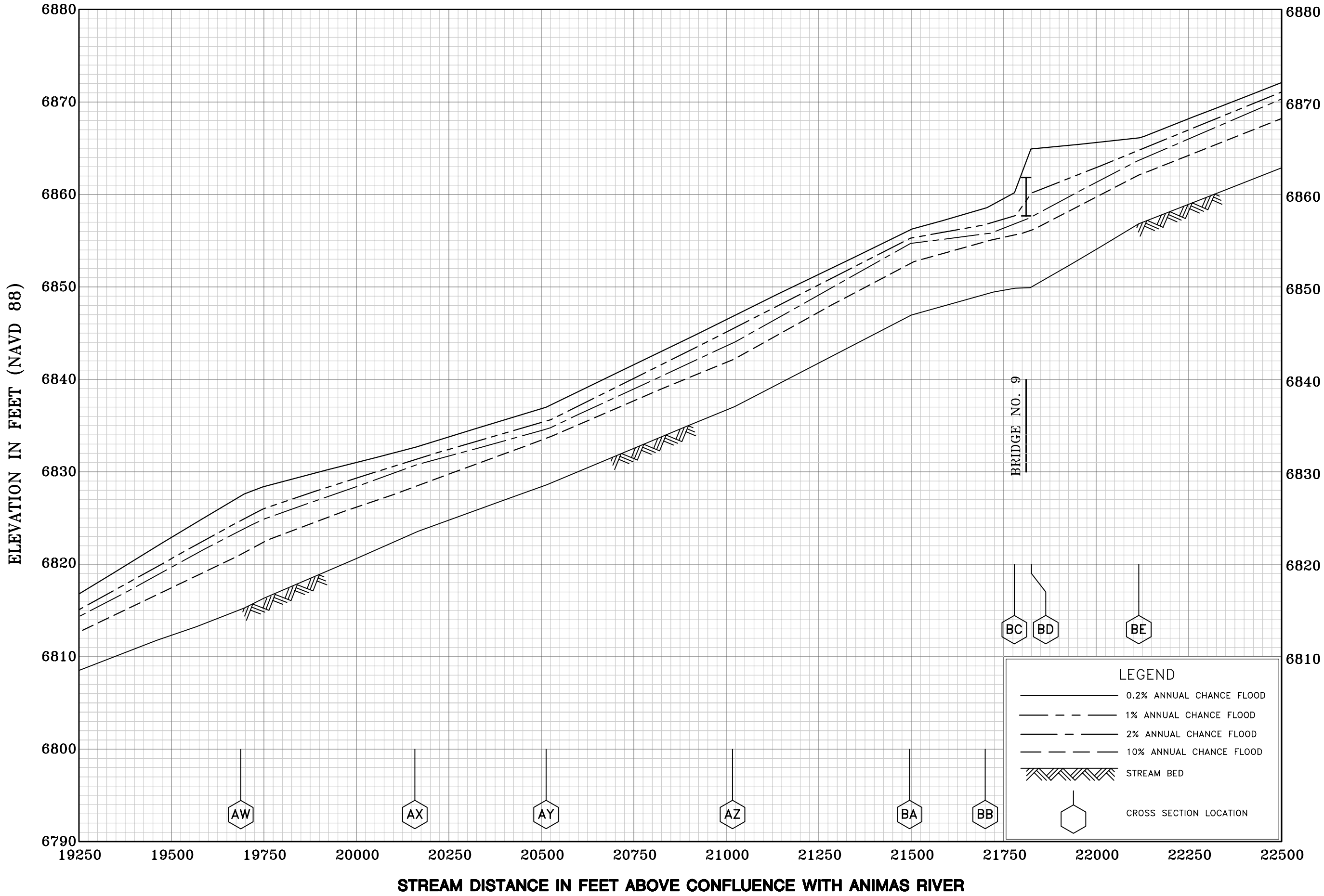
FLOOD PROFILES

LIGHTNER CREEK

FEDERAL EMERGENCY MANAGEMENT AGENCY

LA PLATA COUNTY, CO
(AND INCORPORATED AREAS)

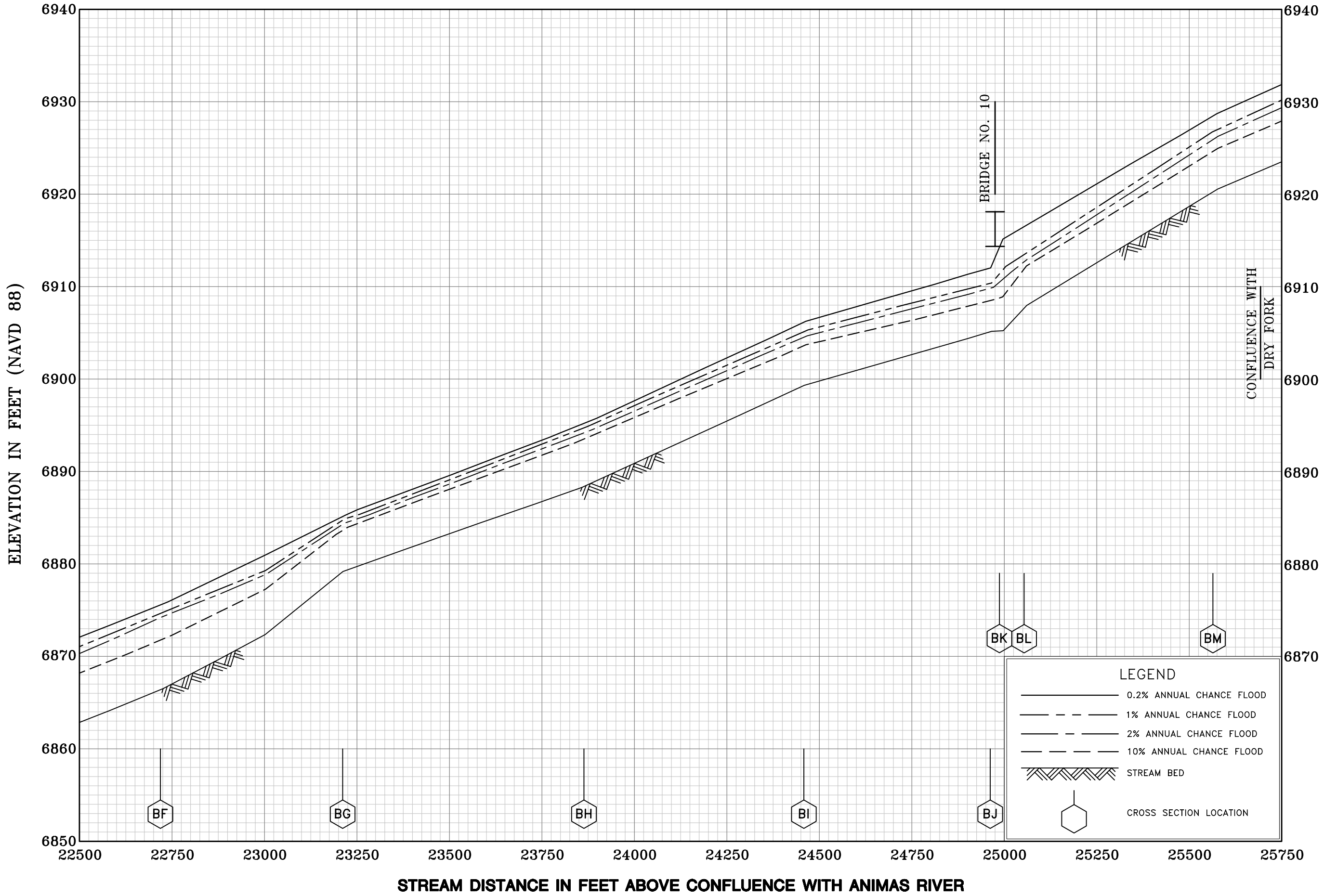
74P



FLOOD PROFILES
LIGHTNER CREEK

FEDERAL EMERGENCY MANAGEMENT AGENCY
LA PLATA COUNTY, CO
(AND INCORPORATED AREAS)

75P



FLOOD PROFILES

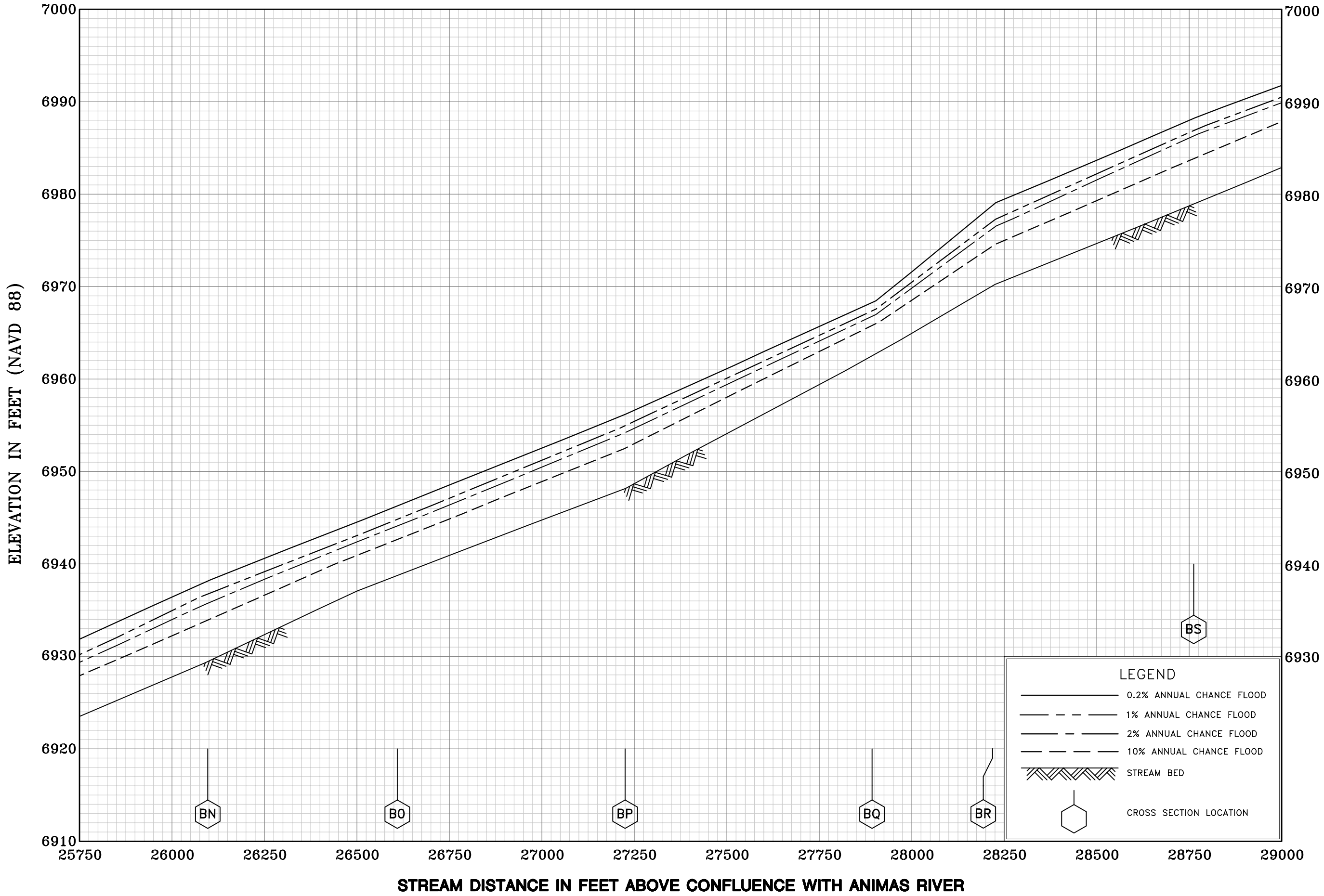
LIGHTNER CREEK

FEDERAL EMERGENCY MANAGEMENT AGENCY

LA PLATA COUNTY, CO

(AND INCORPORATED AREAS)

76P

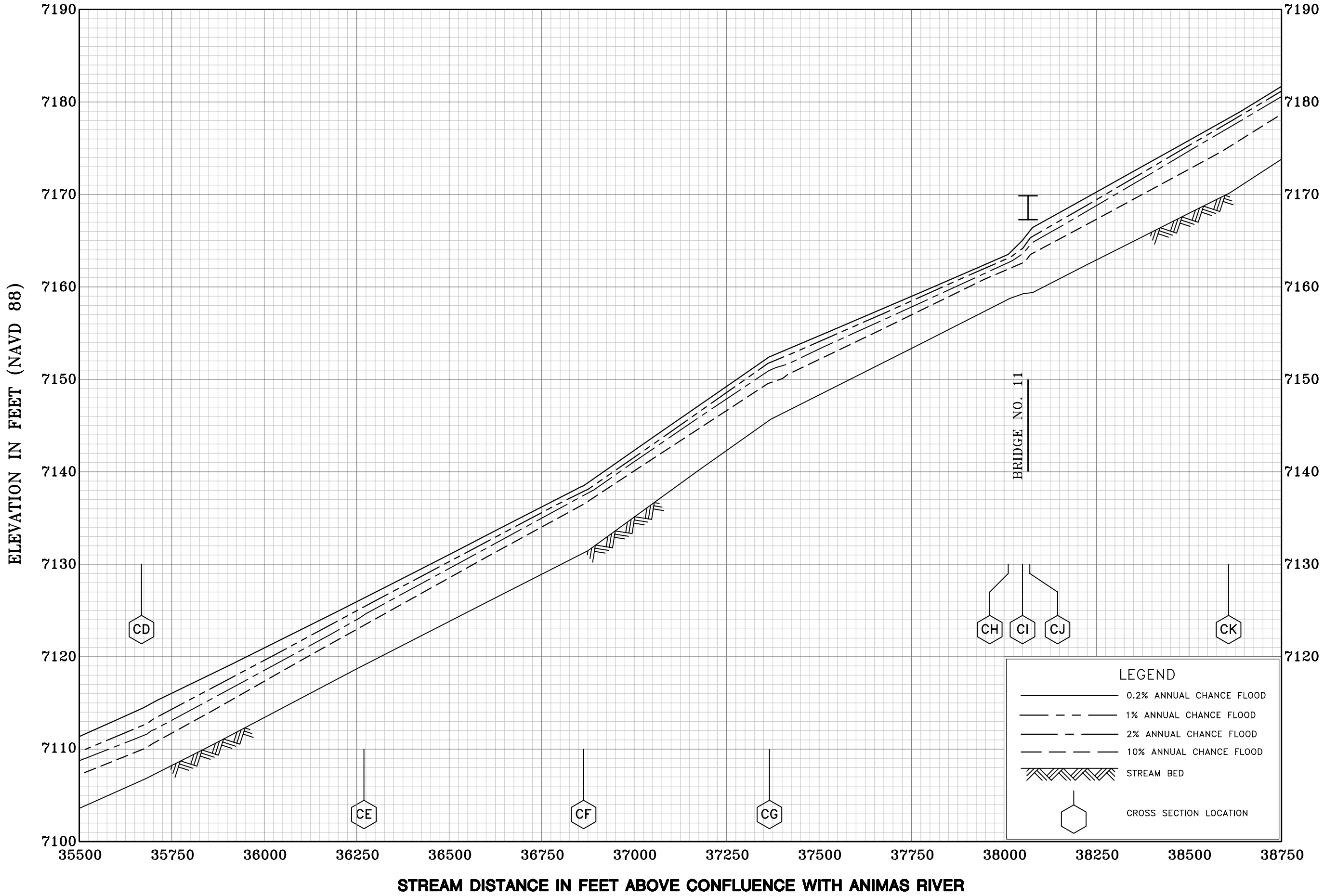


FLOOD PROFILES

LIGHTNER CREEK

FEDERAL EMERGENCY MANAGEMENT AGENCY

LA PLATA COUNTY, CO
(AND INCORPORATED AREAS)



FLOOD PROFILES

LIGHTNER CREEK

FEDERAL EMERGENCY MANAGEMENT AGENCY

LA PLATA COUNTY, CO
(AND INCORPORATED AREAS)

80P

